

- Notes:
1. Sections are schematic only and are intended to illustrate relative height of buildings to one another and to street rights of way
 2. Parking levels shown are conceptual and not intended to depict actual parkade configurations
 3. Further study (at the development permit stage) will be required for all sites to determine how best to respond to the varied topography

RECEIVED
OCT 12 2017
PLANNING DEPT.
DISTRICT OF SAANICH

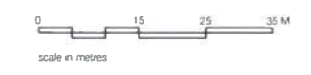
| rev no | description | date |
|--------|--------------------------|------------|
| 2 | Reissued for Rezoncing | 2017_09_29 |
| 1 | Issued for Rezoncing | 2016_09_01 |
| | Issued for Client Review | 2016_06_30 |

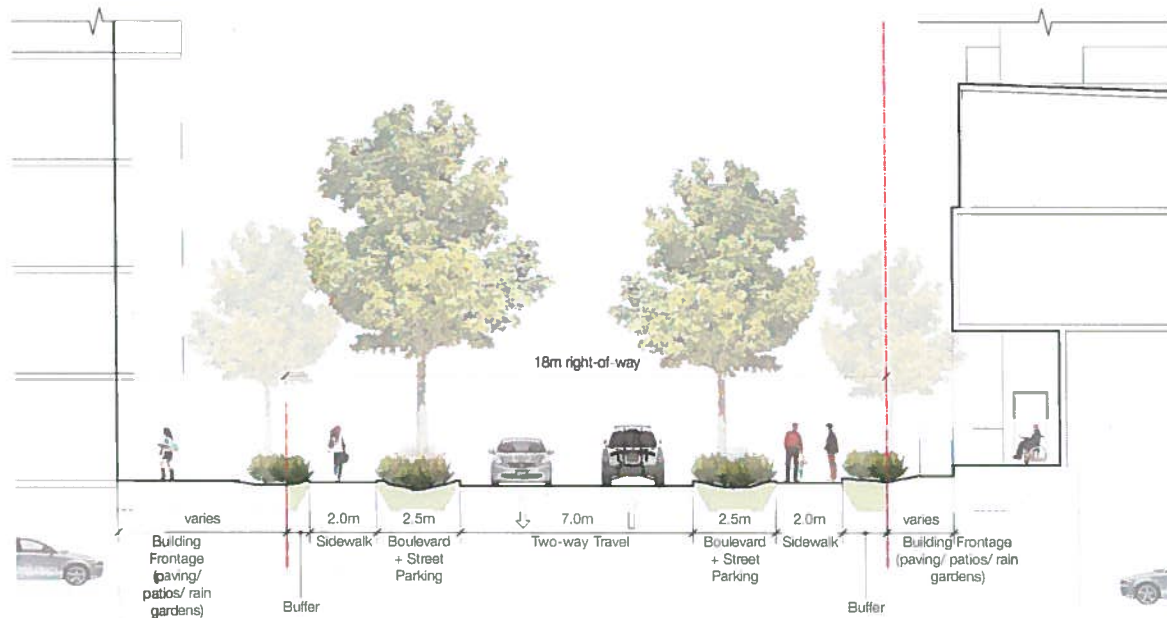
copyright reserved: these drawings and designs are and at all times remain the property of d'ambrosio architecture to be used for the project shown and may not be reproduced without written consent.

project name
Nigel Valley
Neighbourhood Plan
Victoria, BC

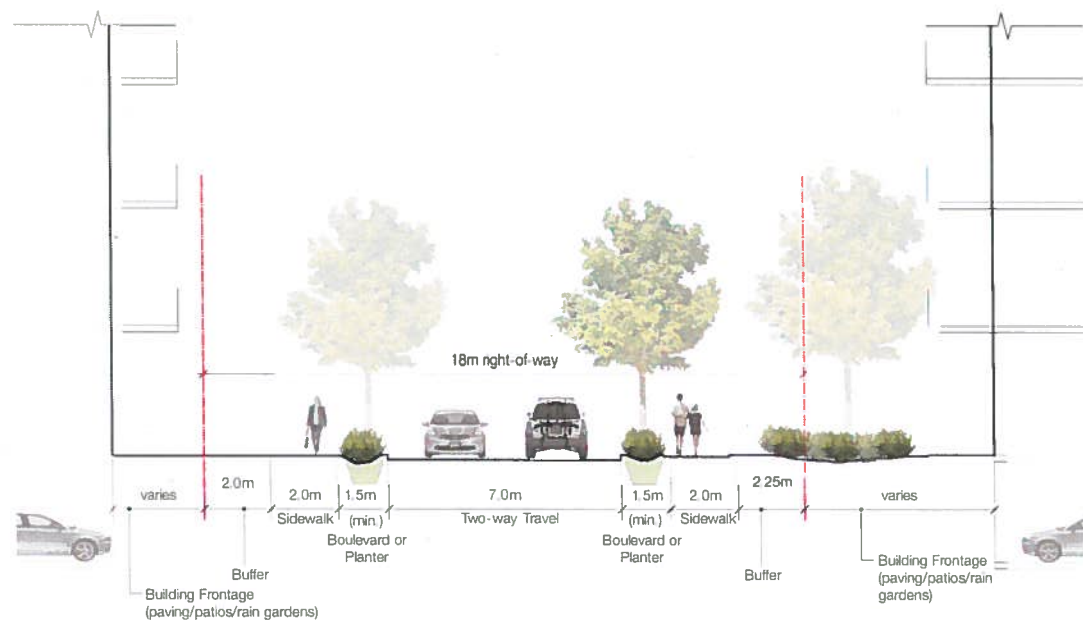
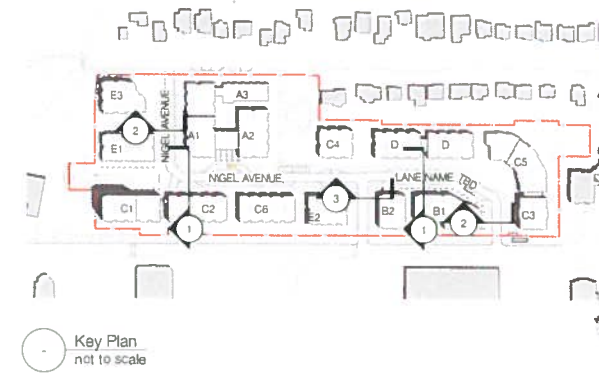
sheet title
Site Sections

| | |
|--------------|------------------------|
| project no | 1507 |
| drawing file | 1507 Site Sections vwx |
| date | September 1, 2016 |
| scale | 1 500 (at 24x36" plot) |
| drawn by | JB/ NF/ IO |
| checked by | FDA |
| revision no | sheet no |
| | A3.1 |





1 Section 1 - Nigel Avenue (East-West Portion), Lane Name TBD (East-West Portion)



2 Section 2 - Nigel Avenue (North Portion), Lane Name TBD (South Portion)



3 Section 3 - Nigel Avenue (South Portion)



RECEIVED
OCT 12 2017
PLANNING DEPT.
DISTRICT OF SAANICH

| rev no | description | date |
|--------|--------------------------|------------|
| | Resubmitted for Rezoning | 2017_09_27 |
| | Resubmitted for Rezoning | 2017_05_25 |
| | Issued for Rezoning | 2016_09_01 |
| | Issued for Client Review | 2016_06_30 |

Copyright reserved. These drawings and designs are and all at all times remain the property of D'Ambrosio Architecture to be used for the project shown and may not be reproduced without written consent.

project name
Nigel Valley
Neighbourhood Plan
Victoria, BC

sheet title
Nigel Avenue
Proposed Sections

project no 1507
drawing file 1507 Street Sections.vwx
date Sept 27, 2017
scale 1:100 (at 24x36" plot)
drawn by JBJ/NF
checked by FDA
revision no sheet no
A3.2