










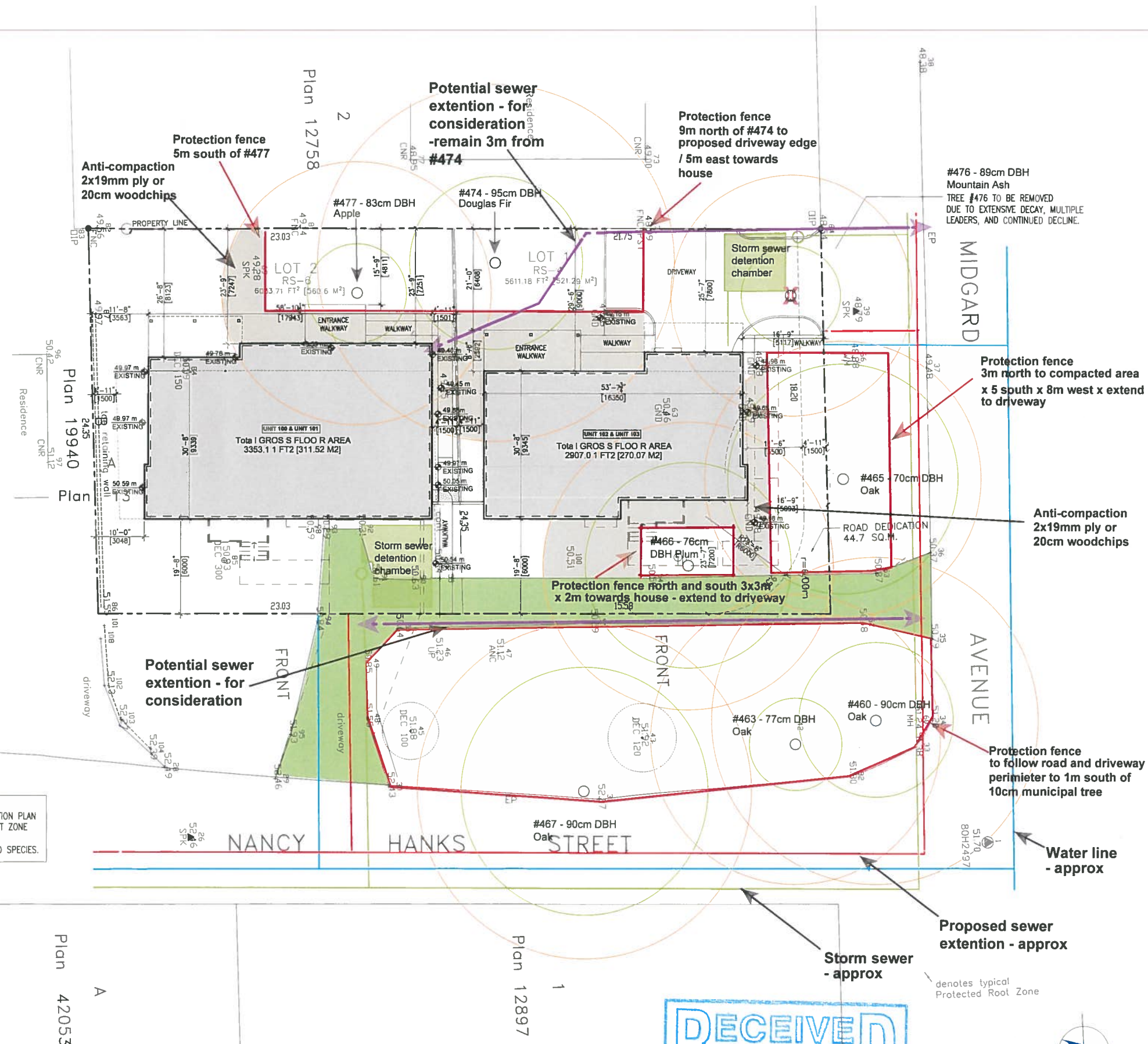


LEGEND:

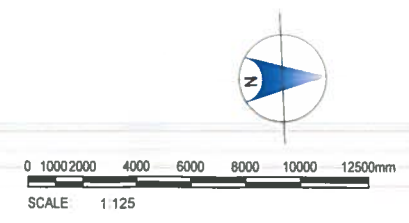

-  WOOD POST
-  SETBACK LINE
-  PROPERTY LINE
-  Protected Root Zone
-  Canopy Spread
-  Tree to be removed
-  Potential Tree Replacement Zone
-  Anti-compaction Zone (2 x 19mm plywood / 20cm wood chips)
-  Protective Fencing
-  Unfenced protected area - no storage of material or construction activities without arborist supervision. No transiting machinery or vehicles without arborist supervision and/or anti-compaction measures.
-  Safe area for construction activities and mechanical equipment - mainly driveways

NOTE:
 1. REFER TO TREE INVENTORY TABLE OF TREE PROTECTION PLAN AND DEMOLITION REPORT FOR THE PROTECTION ROOT ZONE (PRZ) AND CANOPY SPREAD SIZES.
 2. REFER TO TREE TABLE FOR THE TREE DIAMETER AND SPECIES.



Plan 13956
 Plan 42053
 Plan 12897
 Plan 12758

1 TREE PROTECTION PLAN
 L1.0 SCALE 1:125



ARCHITECT:
CHRISTOPHER FRYLING ARCHITECT
 ARCHITECTURE + PROJECT MANAGEMENT
 5230 SANTA CLARA AVENUE TEL 778 350 9996
 VICTORIA, BC V8Y 1W4 n48architect@gmail.com

CONSULTANT:

NOTES
 DO NOT SCALE FIGURED DIMENSIONS ONLY TO BE TAKEN FROM THIS DRAWING. CHECK DIMENSIONS ON SITE AND REPORT DISCREPANCIES TO THE ARCHITECT.
 THIS DRAWING IS PROTECTED BY COPYRIGHT. ALL AREAS HAVE BEEN MEASURED FROM CURRENT DRAWINGS. THEY MAY VARY BECAUSE OF SURVEY, DESIGN DEVELOPMENT, CONSTRUCTION TOLERANCE, STATUTORY REQUIREMENTS OR RE-DEFINITION OF THE AREAS TO BE MEASURED.

REVISIONS

Rev	Date	Comments	Issued by

SEAL:

This plan was prepared by me, or under my direct supervision.

PROJECT STATUS:

DEVELOPMENT PERMIT SET

PROJECT TITLE:

1801, MIDGARD AVENUE SINGLE FAMILY HOUSING

VICTORIA, BC CANADA

CLIENT:

DRAWING TITLE:

TREE PROTECTION PLAN

DESIGNED:	CFF	DRAWN:	EJS
CHECKED:	CFF	REVIEWED:	CFF
DATE:	01/16/22	SCALE:	AS PER SHEET

SHEET NO. REVISION:

L1.0