

# **WARNING**

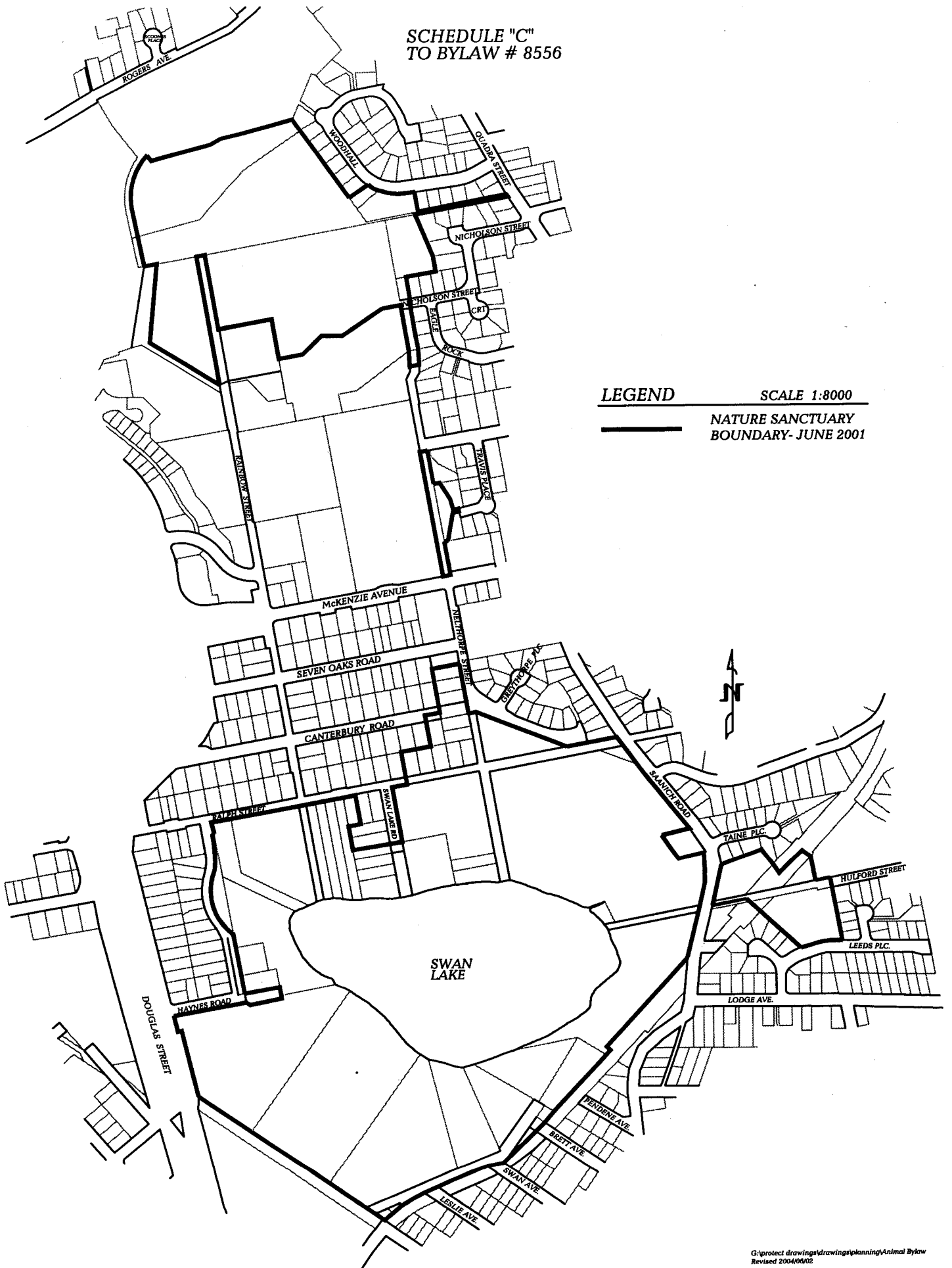
## **DANGEROUS DOG ON PREMISES**

BYLAW NO. 8556  
SCHEDULE "A"





SCHEDULE "C"  
TO BYLAW # 8556



LEGEND

SCALE 1:8000

NATURE SANCTUARY  
BOUNDARY- JUNE 2001



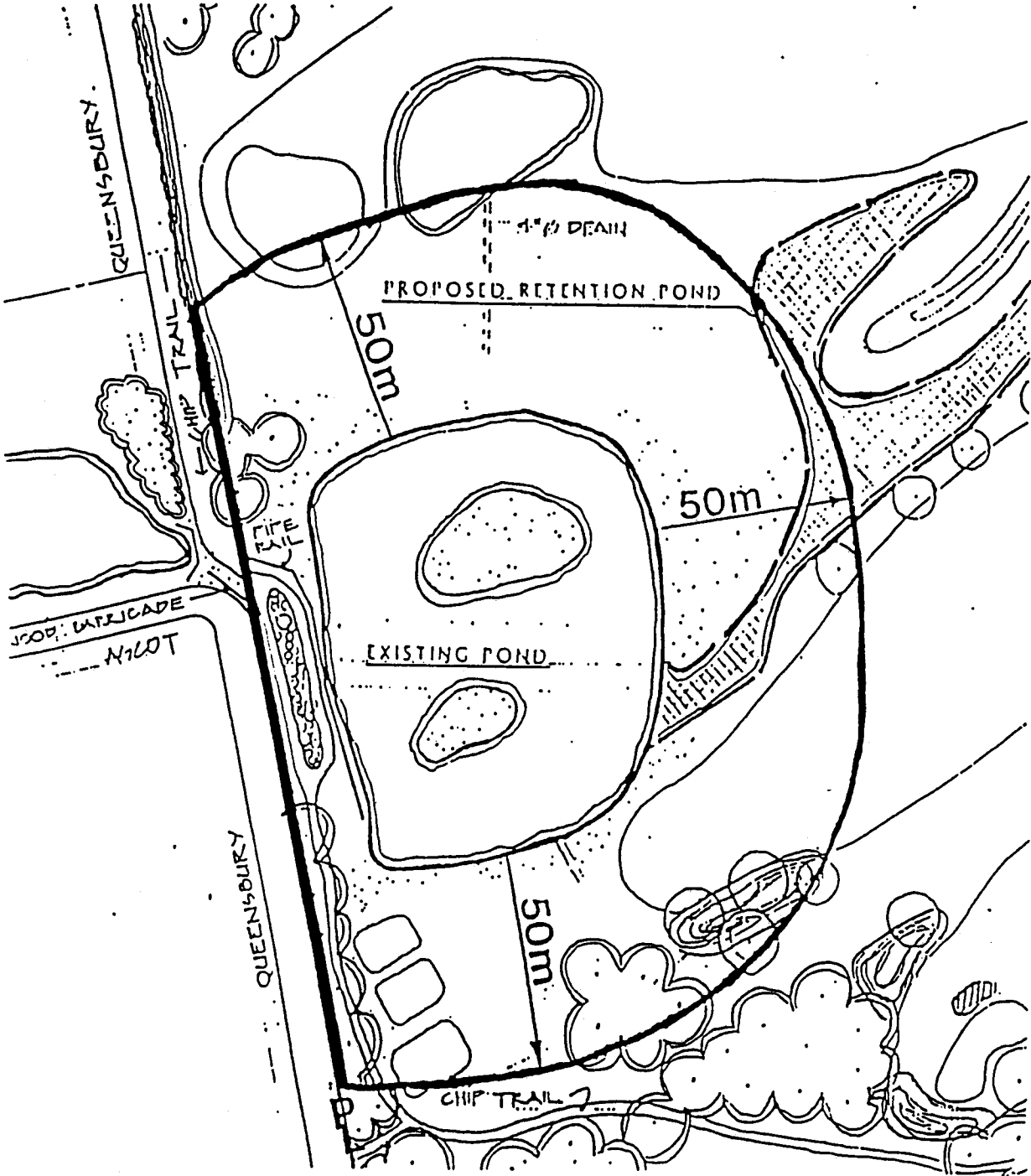
BYLAW NO. 8556  
SCHEDULE "D" - QUICK'S BOTTOM LANDS



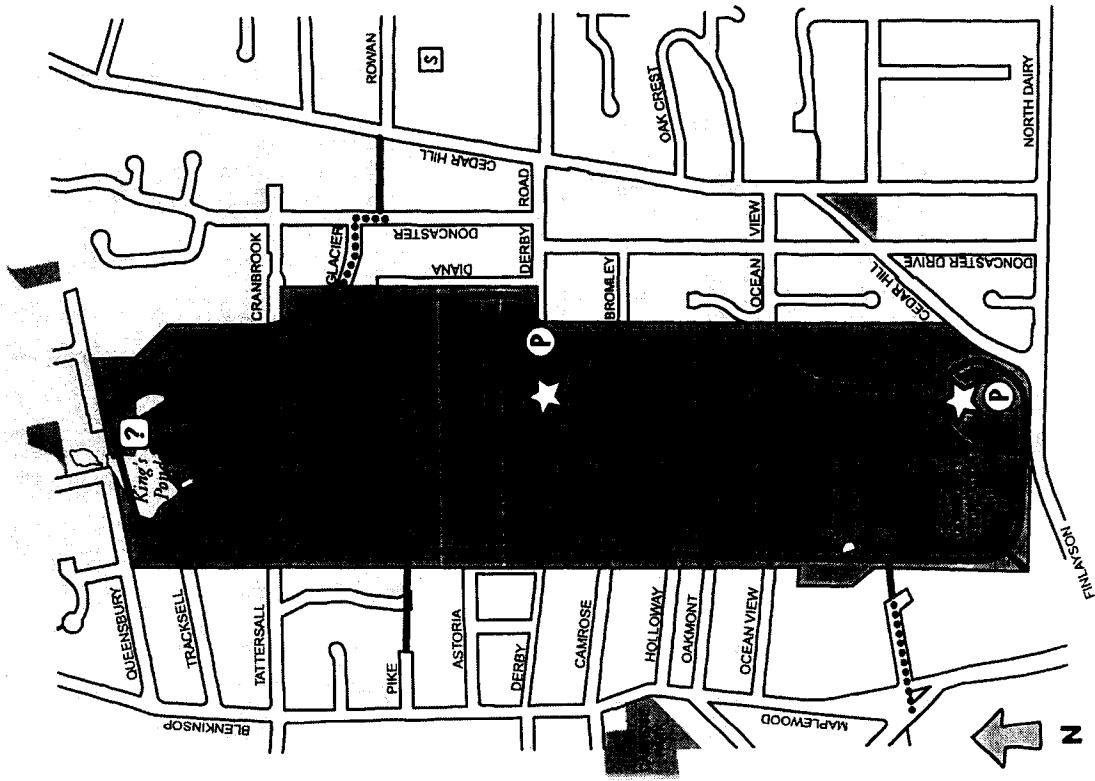
BYLAW NO. 8556  
SCHEDULE "E" - RITHET'S BOG LANDS




KINGS FOND CEDAR HILL PARK LANDS



# Cedar Hill Park & Golf Course



*Cedar Hill Golf Course has a 3.6 km walking trail through a beautiful wooded area and past Kings Pond.*



BYLAW NO. 8636  
SCHEDULE "G"