MCKENZIE AVE
PATRICIA BAY HWY
DOUGLAS ST
2.5
3
3.3
3.3
3.1
26.85
43.7
3.1
3.3
3.3
MCKENZIE AVE
RAINBOW ST
NELTHORPE ST
2.5
0.9
2.5
3.1
3.3
12.8
27.6
3.1
3.3
0.9
2.5
2.5
LEGEND
BUS ONLY LANE
PROTECTED BIKE LANE
LOCAL BUS STOP
0
25
50
Meters

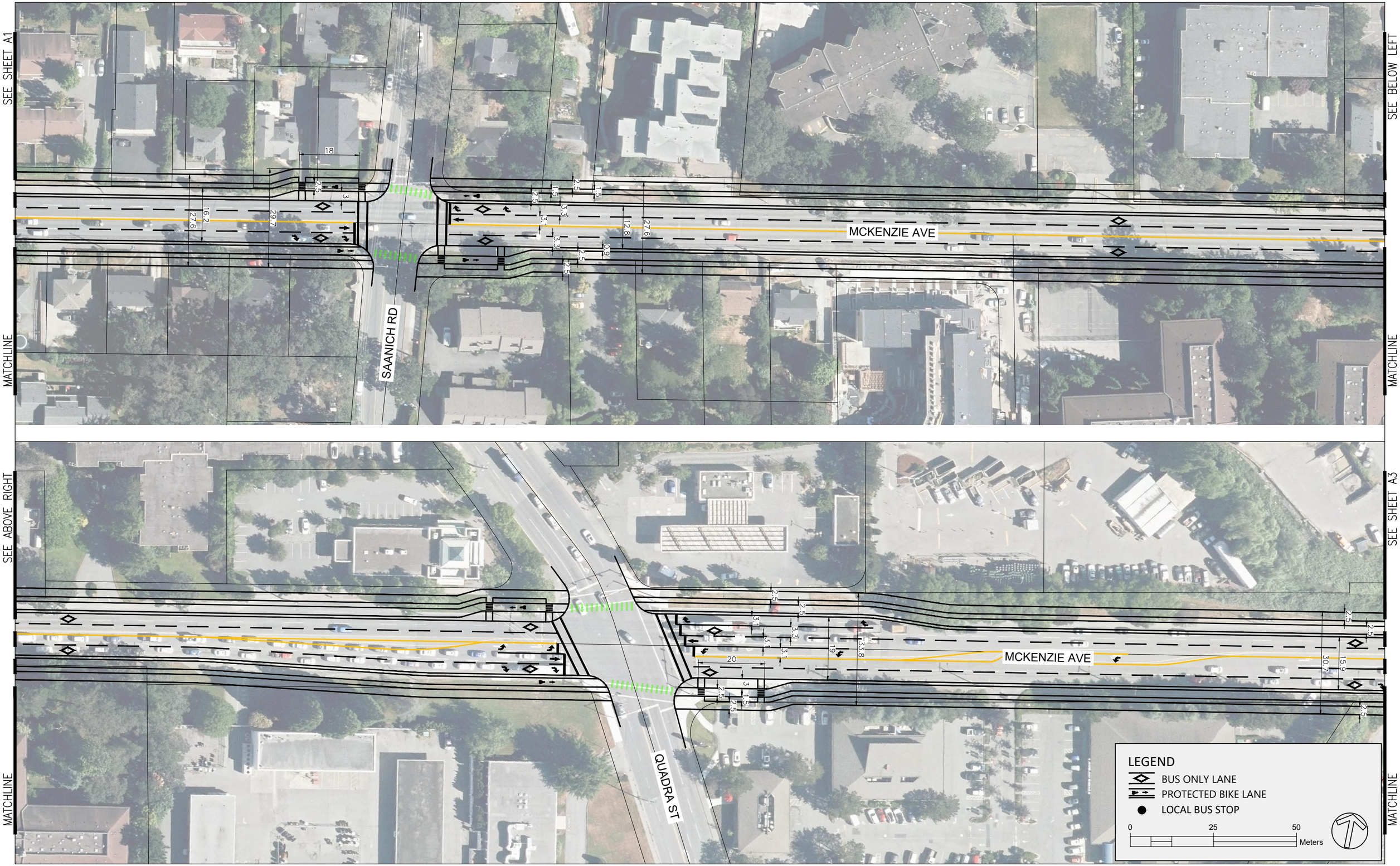
SEE SHEET A1
SEE BELOW LEFT
MATCHLINE
MATCHLINE
SAANICH RD
MCKENZIE AVE
18
2.5
3
16.2
27.6
29.7
2.5
1.5
3.3
3.1
3.3
2.5
2.5
1.5
12.8
27.6
0.9
SEE ABOVE RIGHT
SEE SHEET A3
MATCHLINE
MATCHLINE
QUADRA ST
MCKENZIE AVE
2.5
2.5
3.1
3.3
3.1
3.1
20
19
33.8
3
1.5
2.5
2.5
2.5
30.7
15.9
2.5
LEGEND
BUS ONLY LANE
PROTECTED BIKE LANE
LOCAL BUS STOP
0
25
50
Meters

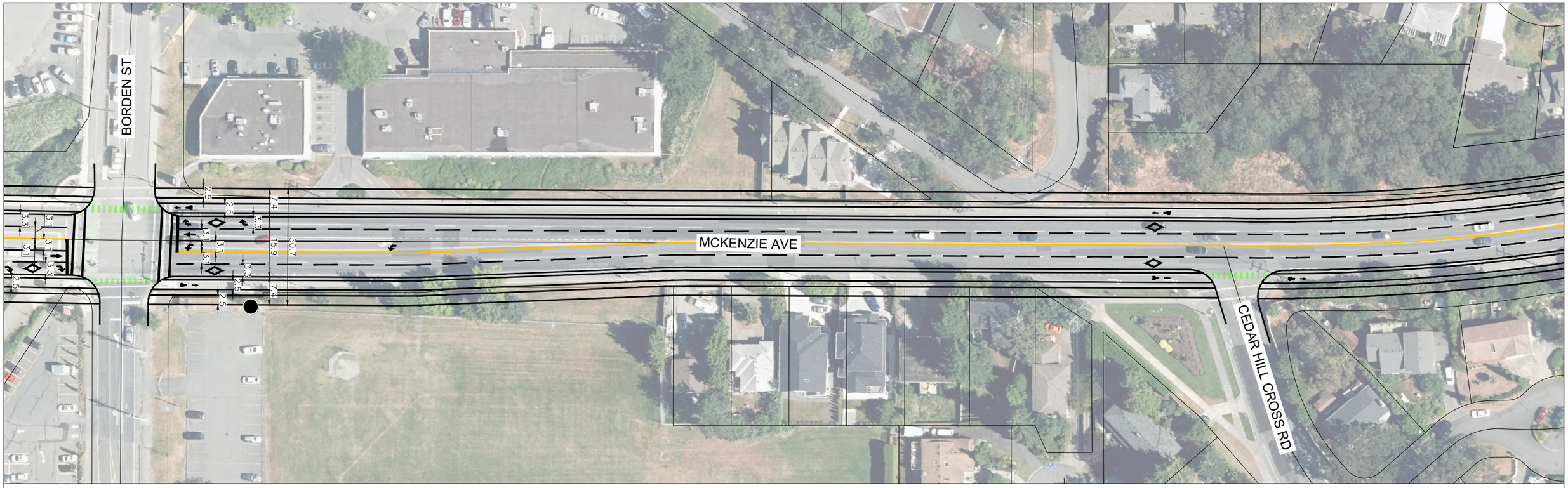
BORDEN ST
MCKENZIE AVE
CEDAR HILL CROSS RD
2.5
2.5
7.4
3.3
3.1
3.1
3.1
3.1
5.9
30.7
3.3
2.5
2.5
7.4
3.3
3.3
3.1
3.1
2.5

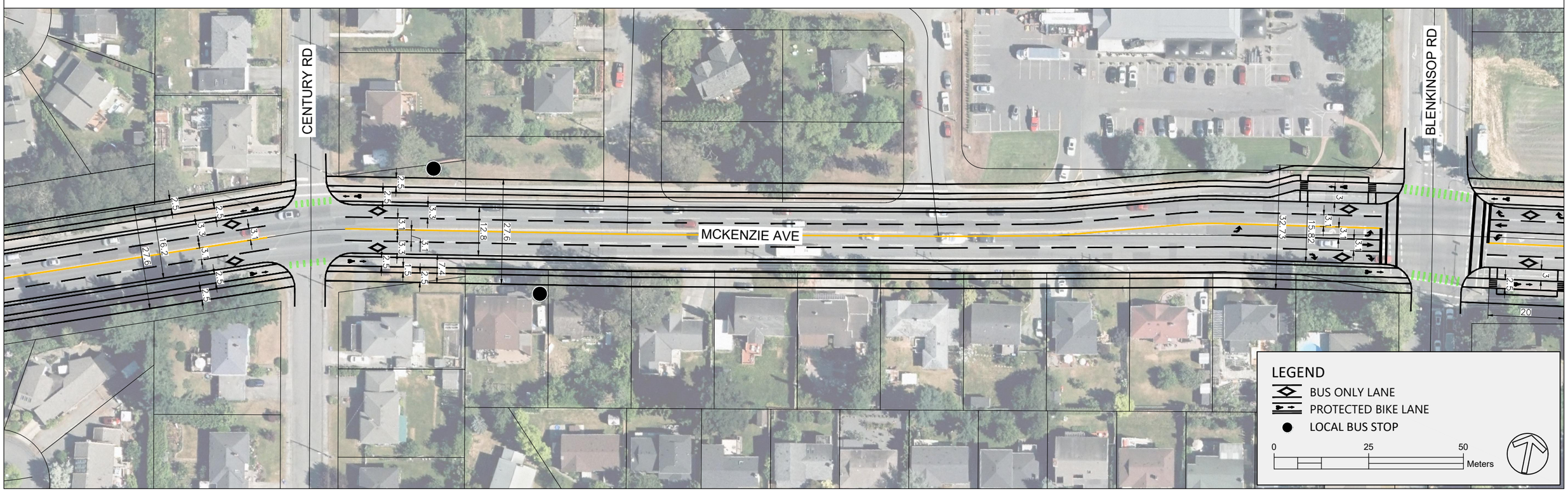
CENTURY RD
MCKENZIE AVE
BLENKINSOP RD
2.5
2.5
3.3
3.1
3.3
3.1
2.5
2.5
16.2
27.6
2.5
2.5
3.3
3.1
3.3
3.1
2.5
2.5
12.8
27.6
7.4
2.5
2.5
3.1
32.73
15.82
3
3.1
3.1
3.1
3
2.5
20
LEGEND
BUS ONLY LANE
PROTECTED BIKE LANE
LOCAL BUS STOP
0
25
50
Meters

BRAEFOOT RD
9.6
30.44
15.64
2.5
3.3
3.1
3.1
2.5
2.5
2.5
2.5
3.3
3.1
3.1
2.5
2.5
12.8
27.6
LEGEND
BUS ONLY LANE
PROTECTED BIKE LANE
LOCAL BUS STOP
0
25
50
Meters


2.5
12.8
27.6
3.3
3.1
2.6
2.5
2.5
2.6
3.3
3.1
2.6
2.5
CEDAR HILL RD
30.7
5.9
2.5
2.5
2.6
2.5
3.3
3.1
3.3
2.5
2.5
LEGEND
BUS ONLY LANE
PROTECTED BIKE LANE
LOCAL BUS STOP
0
25
50
Meters


SHELBOURNE ST
CEDARWOOD ST
LARCHWOOD DR
30.7
15.9
3.1
3.3
2.5
9.5
16
20
24.5
9.7
1.5
0.9
LEGEND
BUS ONLY LANE
PROTECTED BIKE LANE
LOCAL BUS STOP
0
25
50
Meters


FLEET ST
GORDON HEAD RD
MCGILL RD
7.4
6.4
3.1
3.3
7.4
3.1
3.1
1.5
3.3
2.5
2.5
2.5
26
1.35
3.1
2.5
2.5
LEGEND
BUS ONLY LANE
PROTECTED BIKE LANE
LOCAL BUS STOP
0
25
50
Meters

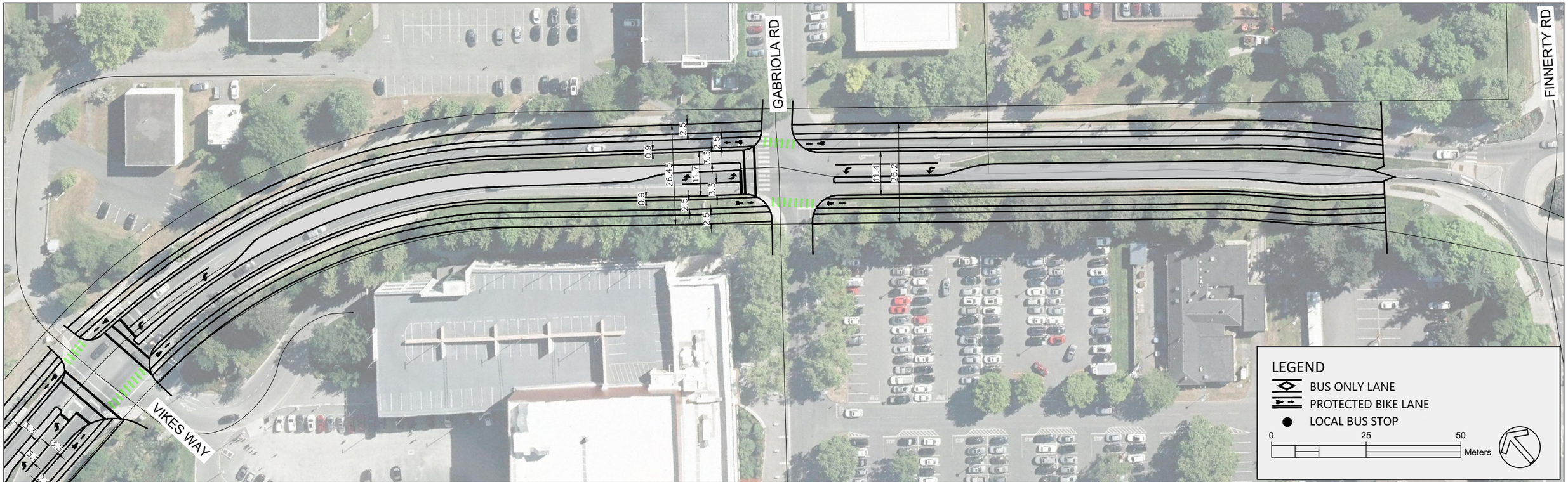
GABRIOLA RD
FINNERTY RD
VIKES WAY
2.5
0.9
26.45
11.7
3.3
2.5
0.9
2.5
3.3
2.5
11.4
26.2
LEGEND
BUS ONLY LANE
PROTECTED BIKE LANE
LOCAL BUS STOP
0
25
50
Meters

MCKENZIE AVE
PATRICIA BAY HWY
DOUGLAS ST
SEE BELOW LEFT
MATCHLINE
2.5
2.5
6
3.1
3.3
3.1
3.1
3.3
SEE ABOVE RIGHT
SEE SHEET A2
NELTHORPE ST
RAINBOW ST
MATCHLINE
MATCHLINE
2.5
0.9
2.5
3.1
3.1
3.3
3.3
12.8
27.6
0.9
2.5
2.5
LEGEND
BUS ONLY LANE
PROTECTED BIKE LANE
RAPIDBUS STATION
LOCAL BUS STOP
0
25
50
Meters

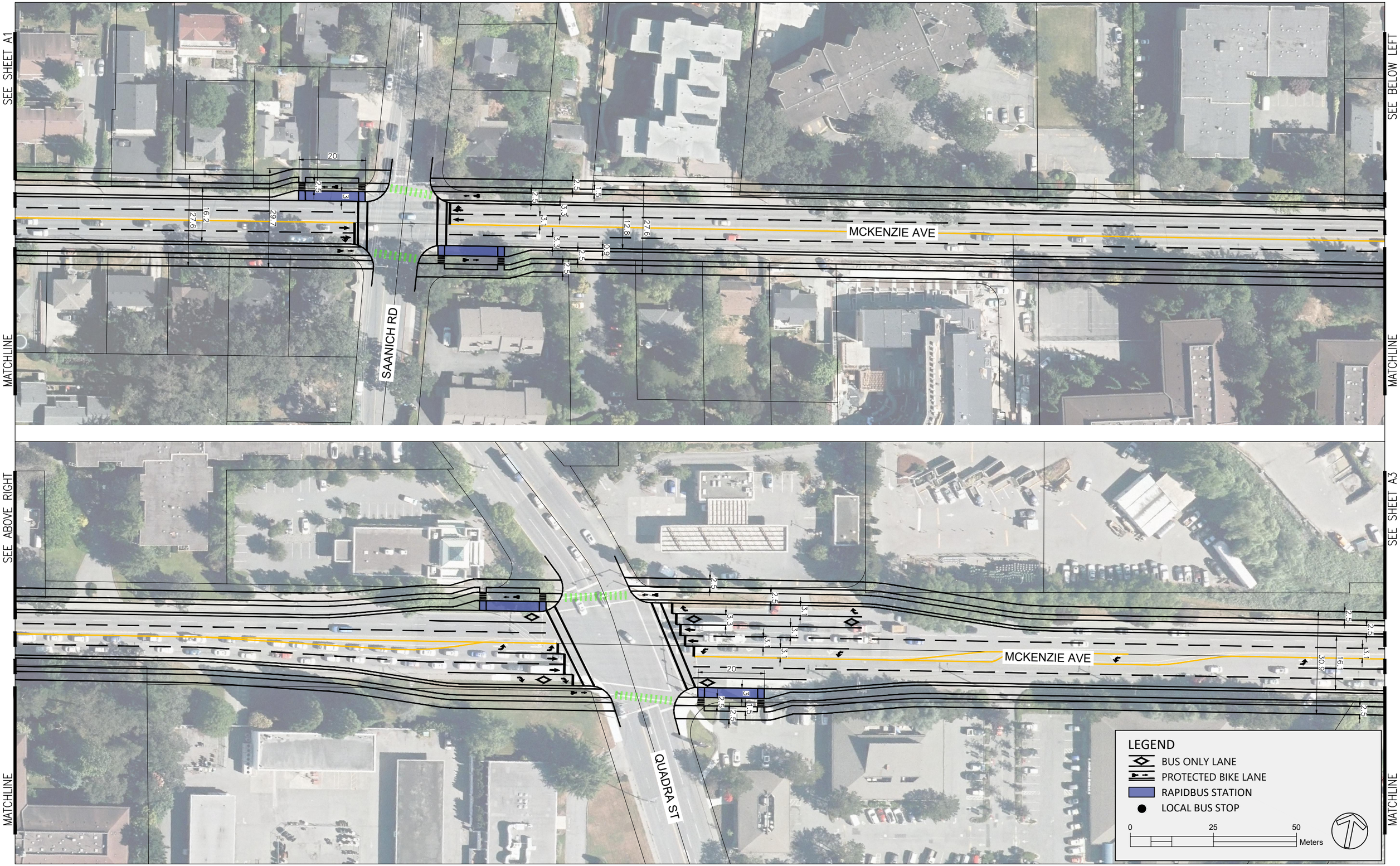
SEE SHEET A1
SEE BELOW LEFT
MATCHLINE
MATCHLINE
MCKENZIE AVE
SAANICH RD
20
2.5
3
16.2
27.6
29.7
2.5
3.3
3.1
3.3
2.5
2.5
1.5
12.8
27.6
0.9
SEE ABOVE RIGHT
SEE SHEET A3
MATCHLINE
MATCHLINE
MCKENZIE AVE
QUADRA ST
20
2.5
3.3
3.1
3.1
3.1
3.1
3
1.5
2.5
2.5
2.5
2.5
3.1
16.1
30.9
LEGEND
BUS ONLY LANE
PROTECTED BIKE LANE
RAPIDBUS STATION
LOCAL BUS STOP
0
25
50
Meters


SEE SHEET A2
SEE BELOW LEFT
MATCHLINE
MATCHLINE
BORDEN ST
MCKENZIE AVE
CEDAR HILL CROSS RD
2.5
2.5
7.4
3.3
3.3
3.1
3.1
3.1
3.1
5.9
30.7
3.3
2.5
7.4
2.5
3.1
3.1
2.5
SEE ABOVE RIGHT
SEE SHEET A4
MATCHLINE
MATCHLINE
CENTURY RD
MCKENZIE AVE
BLENKINSOP RD
2.5
2.5
3.3
3.1
3.1
12.8
27.6
27.6
12.8
2.5
2.5
3.3
3.1
3.1
3.3
1.5
2.5
7.4
2.5
2.5
3.3
3.1
3.1
16.2
27.6
2.5
2.5
2.5
2.5
3.3
3.1
3.1
3.3
2.5
1.5
35.86
2.5
3
2.5
3
2.5
20
LEGEND
BUS ONLY LANE
PROTECTED BIKE LANE
RAPIDBUS STATION
LOCAL BUS STOP
0
25
50
Meters


SEE SHEET A3
SEE BELOW LEFT
MATCHLINE
MATCHLINE
BRAEFOOT RD
9.6
30.44
15.64
0.9
2.5
1.5
2.6
2.5
3.3
3.1
3.3
2.5

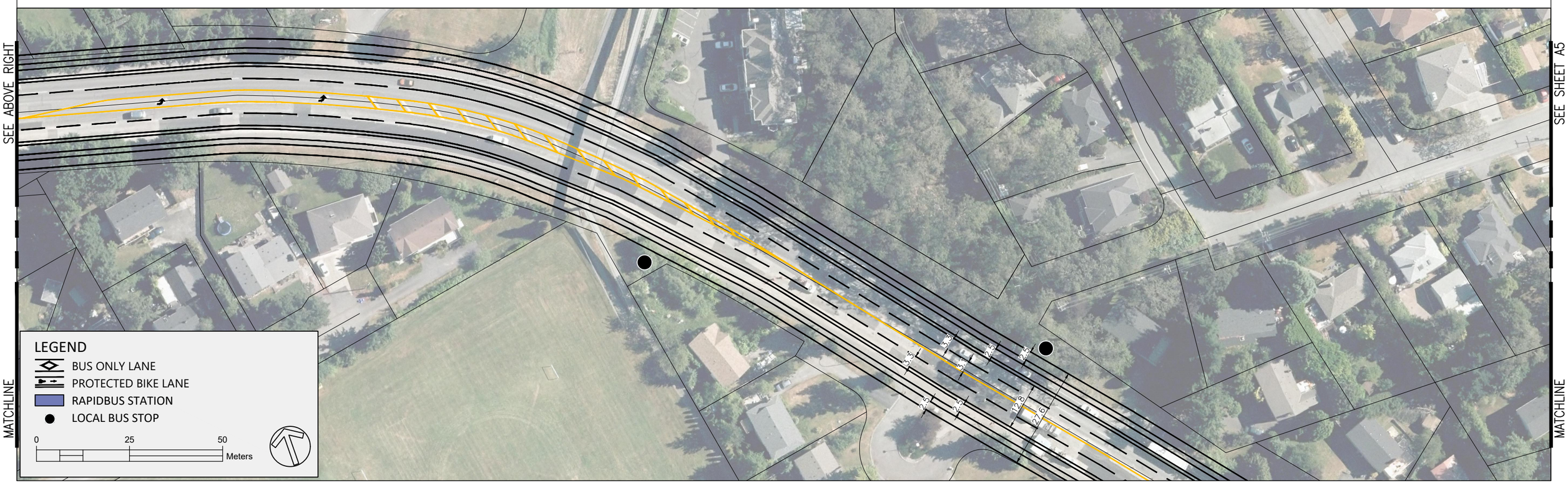
SEE ABOVE RIGHT
SEE SHEET A5
MATCHLINE
MATCHLINE
3.3
3.1
3.3
2.5
2.5
2.5
2.5
12.8
2.6
LEGEND
BUS ONLY LANE
PROTECTED BIKE LANE
RAPIDBUS STATION
LOCAL BUS STOP
0
25
50
Meters


SEE SHEET A4
SEE BELOW LEFT
MATCHLINE
MATCHLINE
2.5
12.8
27.6
5.3
3.1
2.5
2.5
5.3
2.5
2.5
SEE ABOVE RIGHT
SEE SHEET A6
MATCHLINE
MATCHLINE
CEDAR HILL RD
30.22
15.55
2.5
2.5
2.5
3.3
3.1
3.1
3.3
2.5
2.5
LEGEND
BUS ONLY LANE
PROTECTED BIKE LANE
RAPIDBUS STATION
LOCAL BUS STOP
0
25
50
Meters

MATCHLINE SEE ABOVE RIGHT

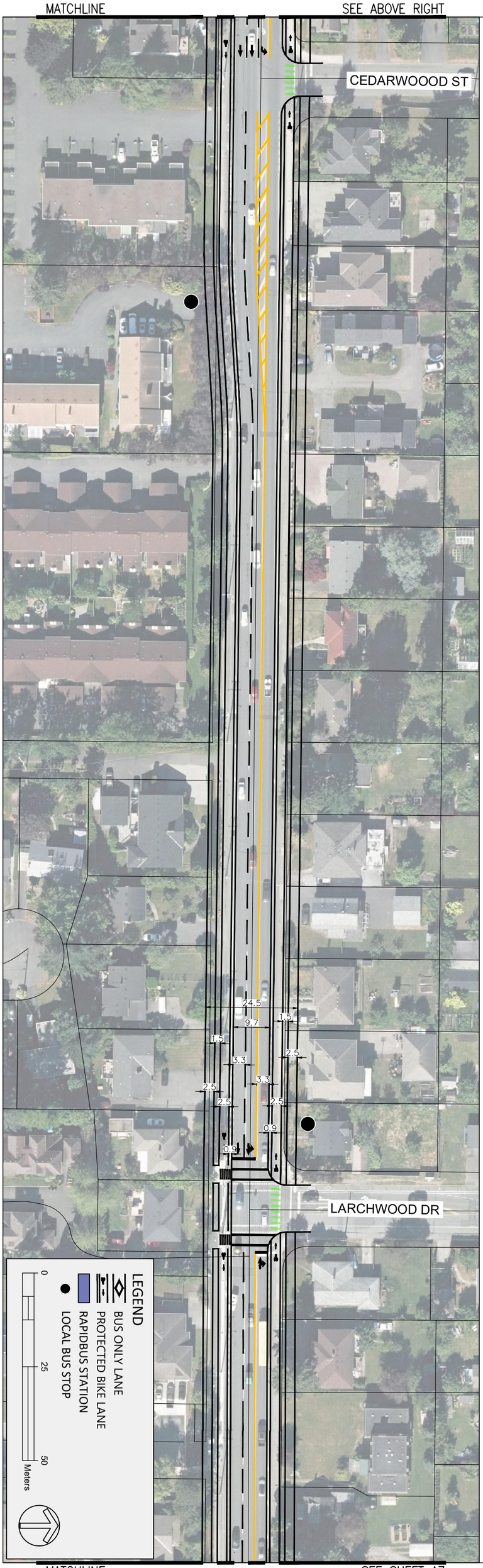

MATCHLINE SEE SHEET A7

MATCHLINE SEE SHEET A5

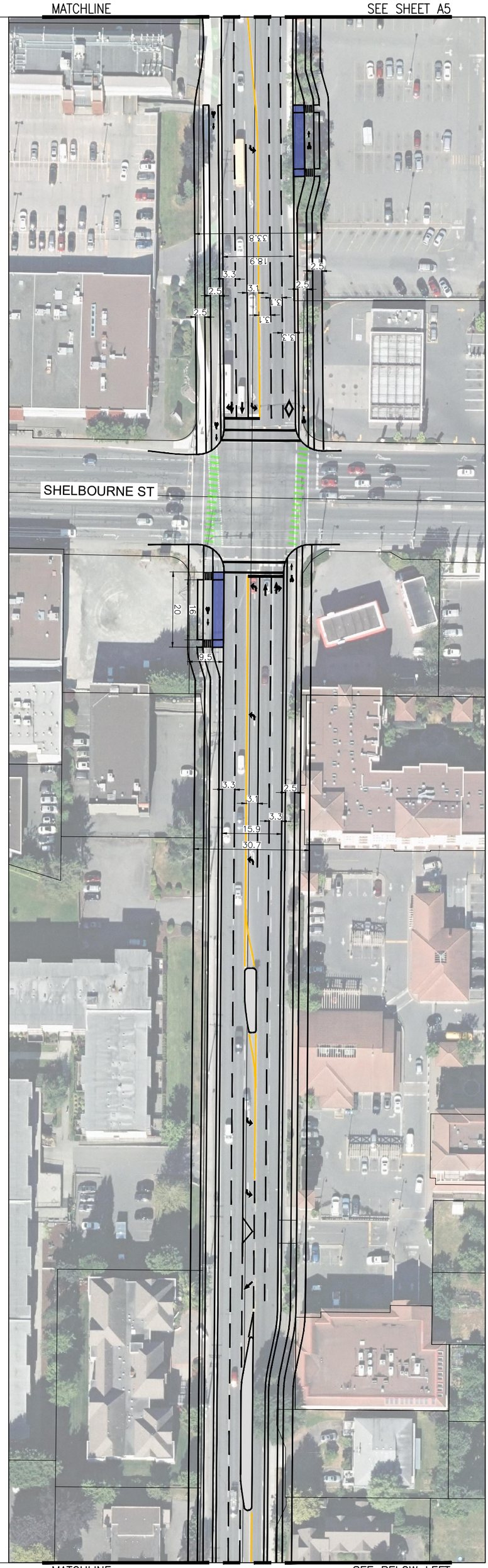

MATCHLINE SEE BELOW LEFT

MATCHLINE SEE ABOVE RIGHT

MATCHLINE SEE SHEET A6

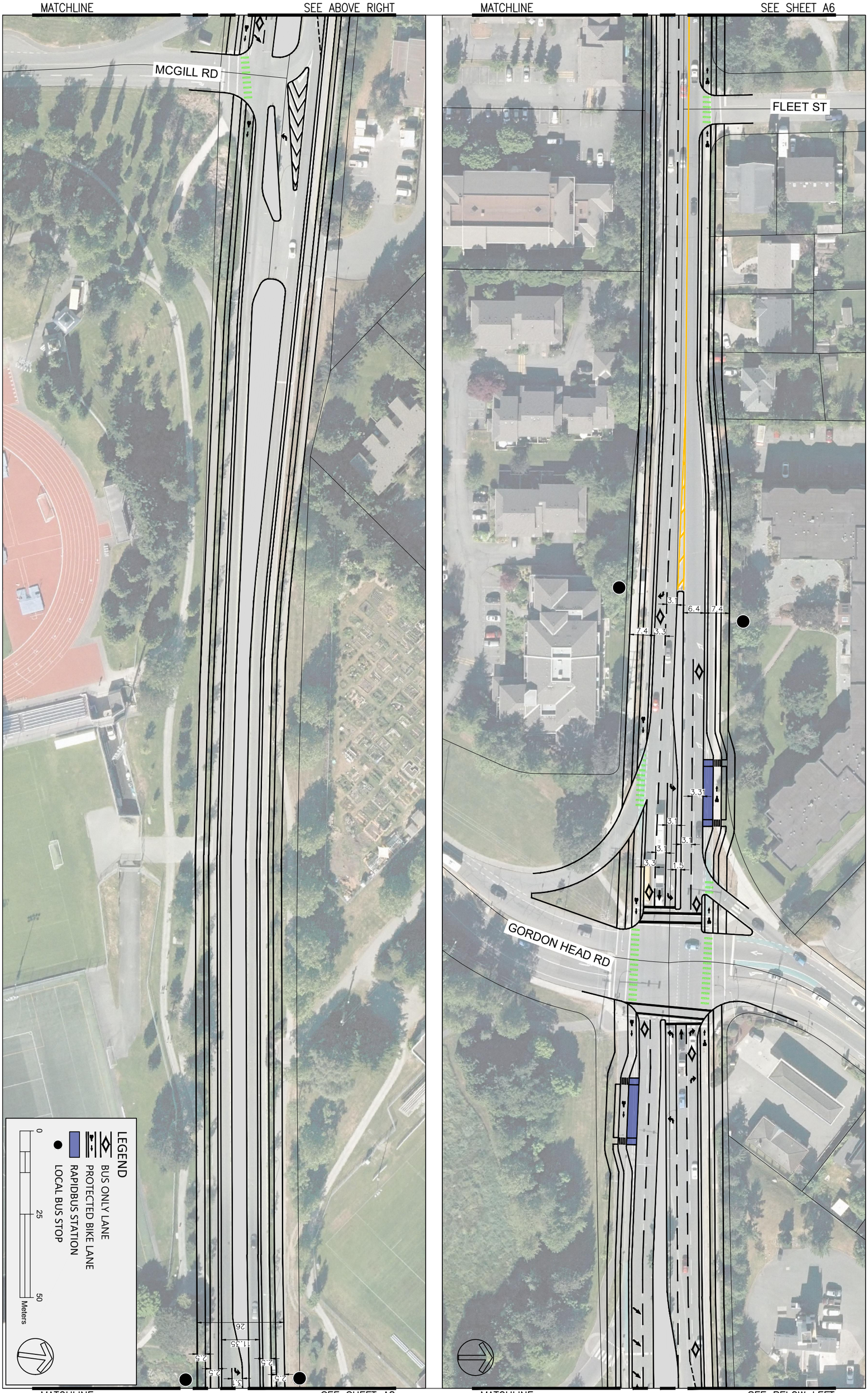

MATCHLINE SEE SHEET A8

MATCHLINE SEE BELOW LEFT

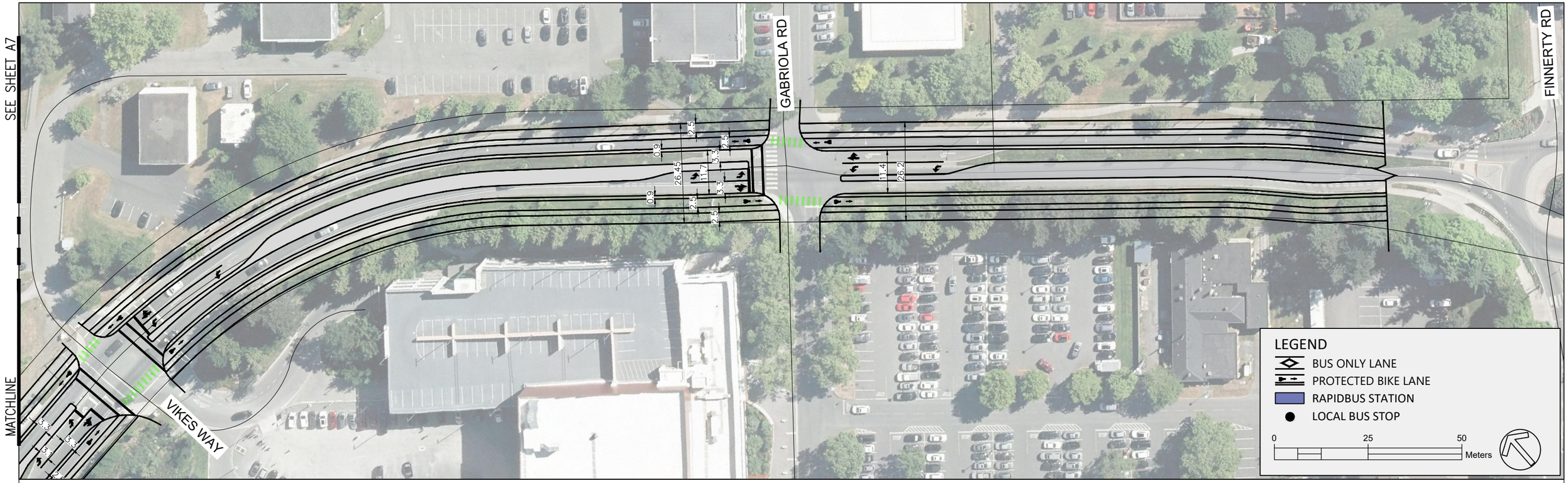
SEE SHEET A7
MATCHLINE
GABRIOLA RD
FINNERTY RD
VIKES WAY
0.9
2.5
26.45
11.7
3.3
2.5
0.9
2.5
2.5
3.3
11.4
26.2
LEGEND
BUS ONLY LANE
PROTECTED BIKE LANE
RAPIDBUS STATION
LOCAL BUS STOP
0
25
50
Meters

MCKENZIE AVE
PATRICIA BAY HWY
DOUGLAS ST
SEE BELOW LEFT
MATCHLINE
2.5
2.5
6
3.1
3.3
3.1
3.1
3.3
SEE ABOVE RIGHT
SEE SHEET A2
NELTHORPE ST
RAINBOW ST
MATCHLINE
MATCHLINE
2.5
0.9
2.5
3.1
3.1
3.3
3.3
12.8
27.6
0.9
2.5
2.5
LEGEND
BUS ONLY LANE
PROTECTED BIKE LANE
RAPIDBUS STATION
LOCAL BUS STOP
0
25
50
Meters

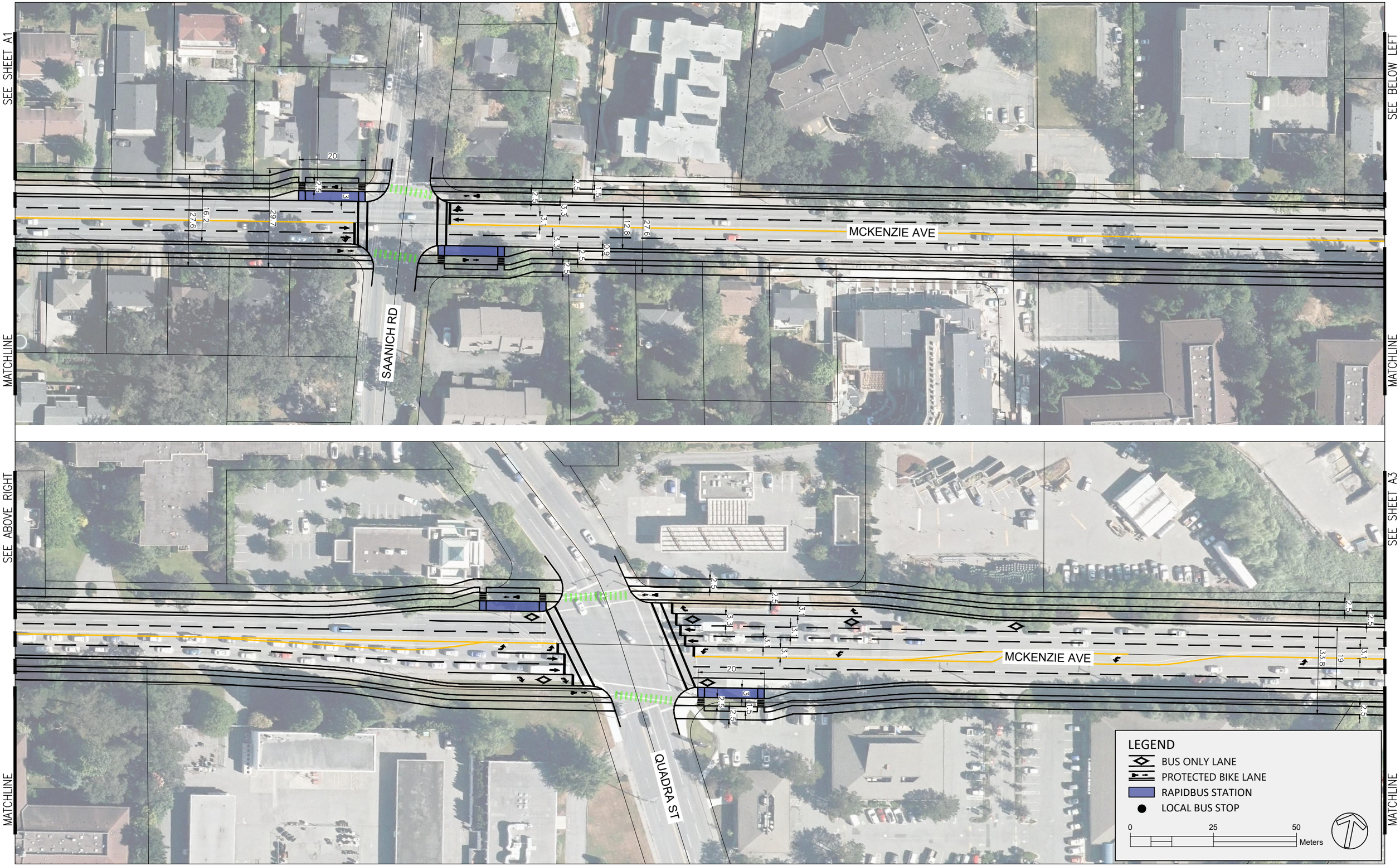
SEE SHEET A1
SEE BELOW LEFT
MATCHLINE
MATCHLINE
MCKENZIE AVE
SAANICH RD
20
2.5
3
16.2
27.6
29.7
2.5
3.3
3.1
3.3
2.5
2.5
1.5
12.8
27.6
0.9
SEE ABOVE RIGHT
SEE SHEET A3
MATCHLINE
MATCHLINE
MCKENZIE AVE
QUADRA ST
20
2.5
3
1.5
2.5
2.5
3.1
3.3
3.1
3.1
3.1
2.5
2.5
33.8
19
3.1
2.5
LEGEND
BUS ONLY LANE
PROTECTED BIKE LANE
RAPIDBUS STATION
LOCAL BUS STOP
0
25
50
Meters


SEE SHEET A2
SEE BELOW LEFT
MATCHLINE
MATCHLINE
BORDEN ST
MCKENZIE AVE
CEDAR HILL CROSS RD
2.5
2.5
3.3
3.1
3.1
3.1
3.1
3.1
3.3
2.5
2.5
19
33.8
7.4
SEE ABOVE RIGHT
SEE SHEET A4
MATCHLINE
MATCHLINE
CENTURY RD
BLENKINSOP RD
MCKENZIE AVE
2.5
2.5
3.1
2.5
2.5
16.2
27.6
12.8
27.6
3.3
3.1
3.3
3.1
1.5
2.5
7.4
12.8
27.6
2.5
2.5
3.3
3.1
3.1
3.1
3.3
2.5
1.5
35.86
2.5
2.5
3
2.5
2.5
3
20
LEGEND
BUS ONLY LANE
PROTECTED BIKE LANE
RAPIDBUS STATION
LOCAL BUS STOP
0
25
50
Meters


SEE SHEET A3
SEE BELOW LEFT
MATCHLINE
MATCHLINE
BRAEFOOT RD
9.6
30.44
15.64
0.9
2.5
1.5
2.6
2.5
3.3
3.1
3.3
2.5

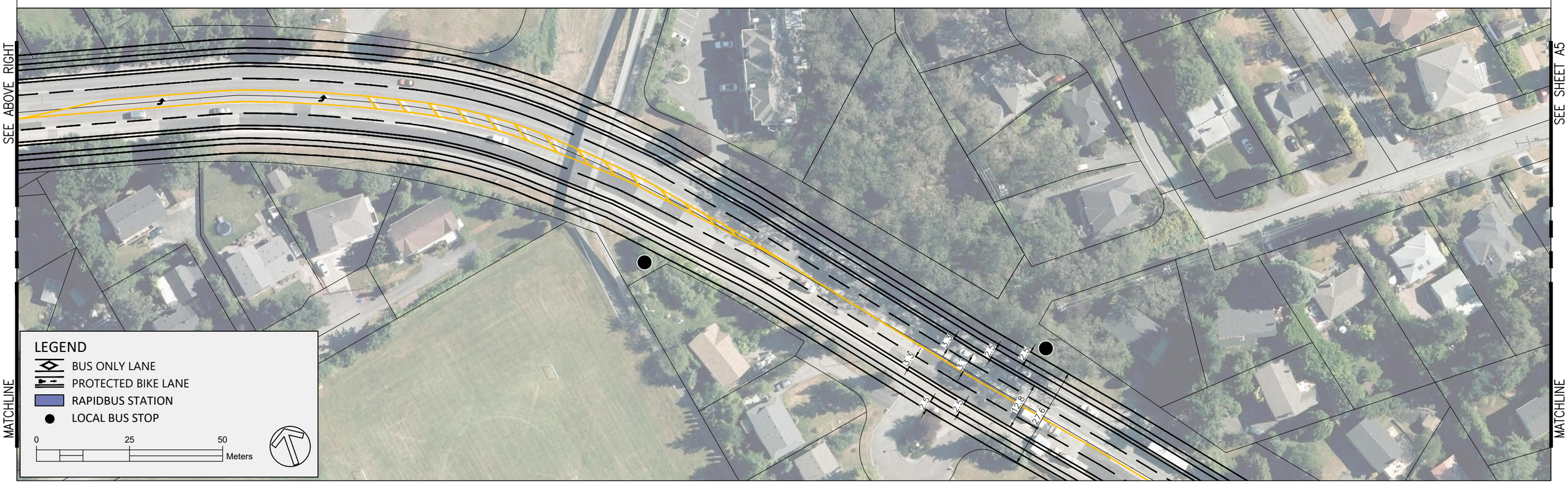
SEE ABOVE RIGHT
SEE SHEET A5
MATCHLINE
MATCHLINE
3.3
3.1
3.3
2.5
2.5
2.5
2.5
12.8
2.6
LEGEND
BUS ONLY LANE
PROTECTED BIKE LANE
RAPIDBUS STATION
LOCAL BUS STOP
0
25
50
Meters


SEE SHEET A4
SEE BELOW LEFT
MATCHLINE
MATCHLINE
2.5
12.8
27.6
5.3
3.1
2.5
2.5
5.3
2.5
2.5
SEE ABOVE RIGHT
SEE SHEET A6
MATCHLINE
MATCHLINE
CEDAR HILL RD
30.22
15.55
2.5
2.5
2.5
3.3
3.1
3.1
3.3
2.5
2.5
LEGEND
BUS ONLY LANE
PROTECTED BIKE LANE
RAPIDBUS STATION
LOCAL BUS STOP
0
25
50
Meters

MATCHLINE SEE ABOVE RIGHT

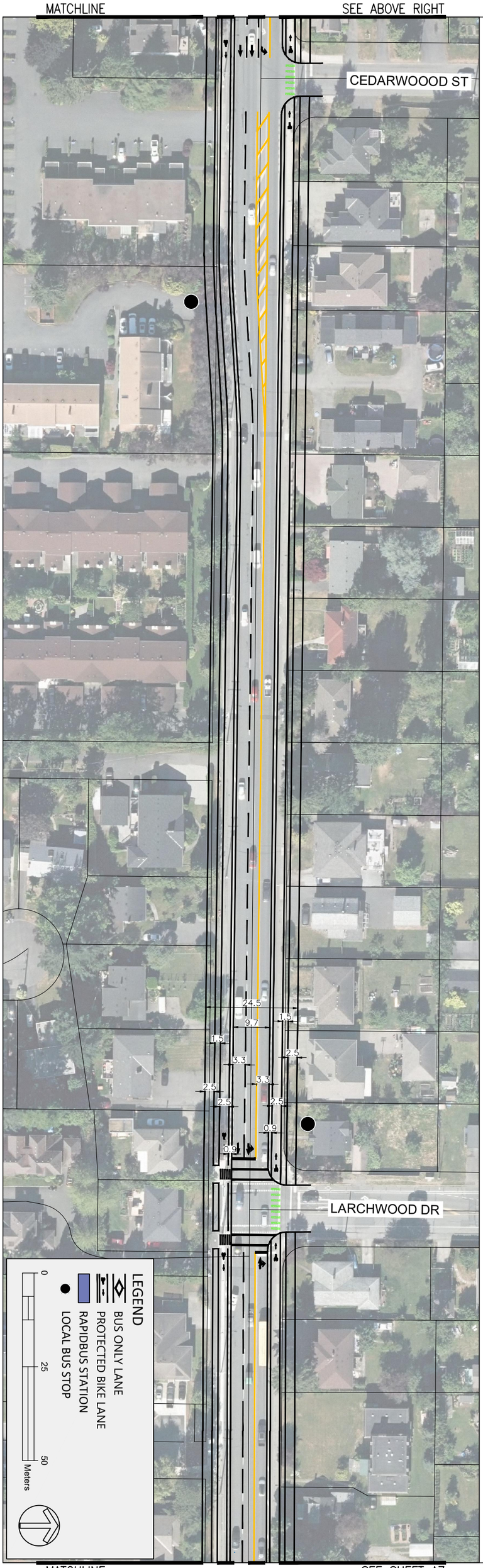

MATCHLINE SEE SHEET A7

MATCHLINE SEE SHEET A5

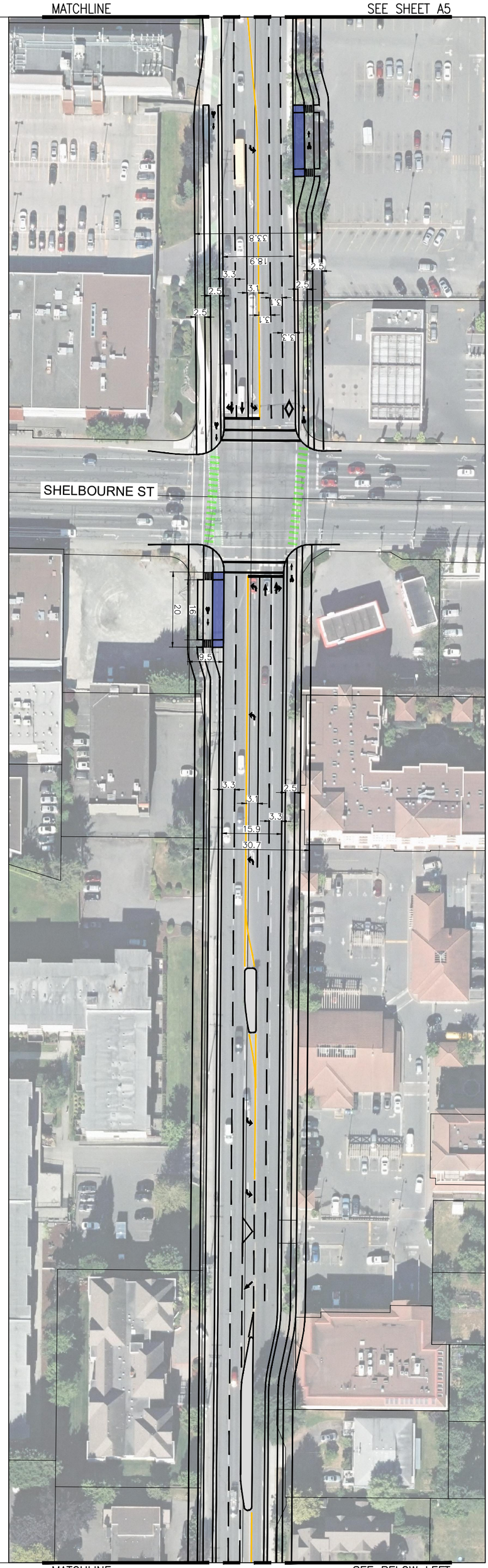

MATCHLINE SEE BELOW LEFT

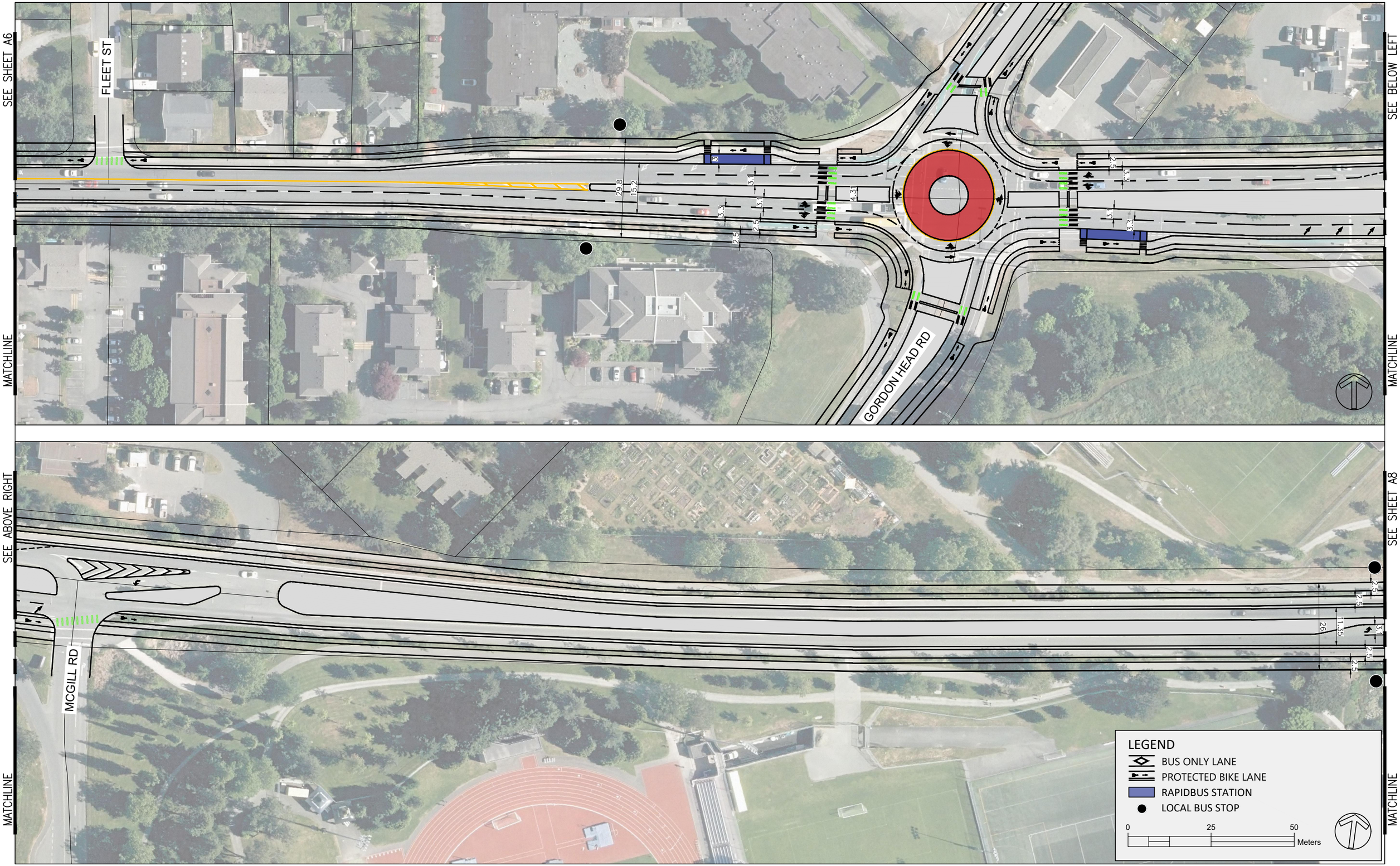
SEE SHEET A6
SEE BELOW LEFT
MATCHLINE
MATCHLINE
FLEET ST
GORDON HEAD RD
29.8
15.2
3.3
3.1
2.5
3.1
4.3
3.1
3.3
9.2
5.2
SEE ABOVE RIGHT
SEE SHEET A8
MATCHLINE
MATCHLINE
MCGILL RD
2.5
2.5
2.5
26
11.35
3.1
2.5
2.5
LEGEND
BUS ONLY LANE
PROTECTED BIKE LANE
RAPIDBUS STATION
LOCAL BUS STOP
0
25
50
Meters

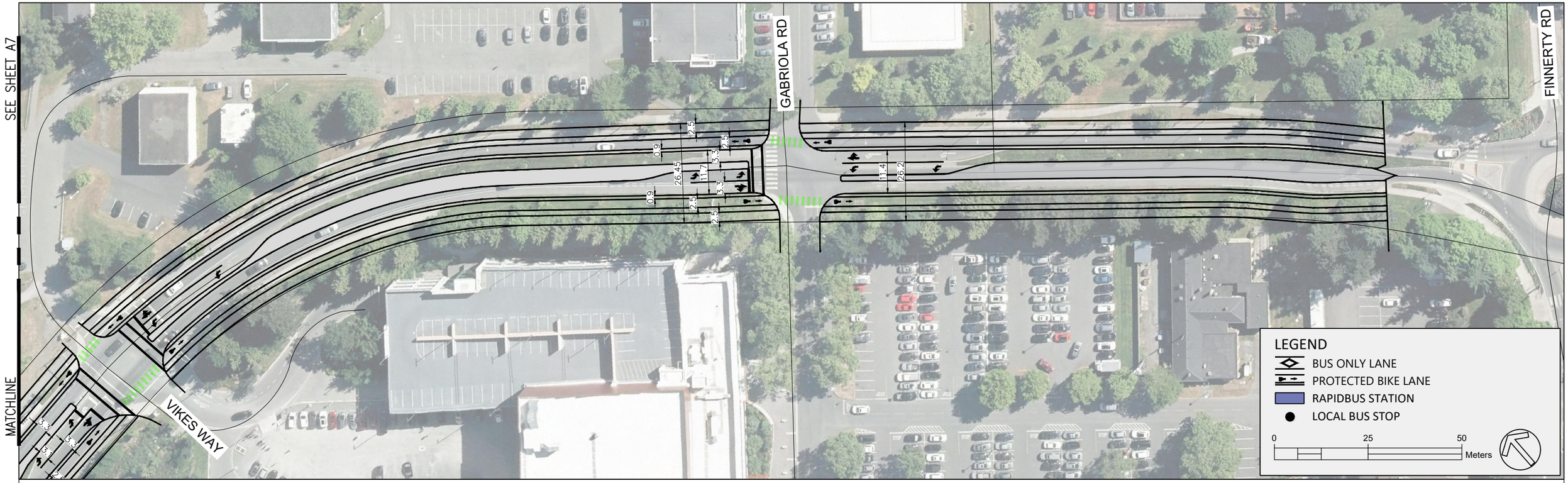
SEE SHEET A7
MATCHLINE
GABRIOLA RD
FINNERTY RD
VIKES WAY
0.9
2.5
26.45
11.7
3.3
2.5
0.9
2.5
2.5
3.3
11.4
26.2
LEGEND
BUS ONLY LANE
PROTECTED BIKE LANE
RAPIDBUS STATION
LOCAL BUS STOP
0
25
50
Meters