

# West Saanich Road @ Royal Oak Centre (McDonalds access)

Tuesday, March 03, 2020



The data presented here is for information purposes only and should not be considered authoritative for construction, geotechnical, engineering, navigational, legal, or other site-specific uses. The information shared is owned by the Transportation Division of the Engineering Department at the District of Saanich. Accuracy is not guaranteed.

**Major Route:** West Saanich Road  
**Minor Route:** Royal Oak Centre (McDonalds access)  
**Municipality:** Saanich  
**Filename:** West Saanich Rd @ Royal Oak Centre (McDonalds access)-Mar 3, 2020.xlsx  
**Location #:** TIN001729  
**Count ID:** 202030  
**Date:** March 3, 2020  
**Day-of-week:** Tuesday

**East/West Route:** Royal Oak Centre (McDonalds access)  
**Intersection Type:** 3-leg west approach  
**Signalized?:** Yes  
**Weather:** Clear and dry

**Vehicle Classifications:** Vehicles and Peds                      **This data is for Vehicles and Peds**  
 Bikes

Shift	Start	End	Duration
AM	7:30	9:30	2.00
MD			
PM	15:30	18:30	3.00
<b>Total</b>	<b>7:30</b>	<b>18:30</b>	<b>5.00</b>

**Notes:** 24-hour clock used for reporting (15-minute increments)  
 North Approach - southbound vehicles approaching intersection from the north  
 15x4 - 15 min volume (from maximum 15 minute period of movement/approach in peak hour period [\*]) x 4  
 Pedestrians - N indicates pedestrians crossing north approach (east/west)

**Comments:**

Time Period Begins	West Saanich Rd NORTH Approach				West Saanich Rd SOUTH Approach				Royal Oak Centre WEST Approach				EAST Approach				Total Volume		Ped	Crosswalks			
	Left	Thru	Right	Total	Left	Thru	Right	Total	Left	Thru	Right	Total	Left	Thru	Right	Total	15-min	Hour		N	S	W	E
	7:30		94	13	<b>107</b>	47	75		<b>122</b>	13		17	<b>30</b>					<b>259</b>			0	1	2
7:45		99	12	<b>111</b>	45	107		<b>152</b>	13		14	<b>27</b>					<b>290</b>		1	3	2		
8:00		145	2	<b>147</b>	31	98		<b>129</b>	12		24	<b>36</b>					<b>312</b>		1	0	6		
8:15		111	5	<b>116</b>	36	105		<b>141</b>	12		23	<b>35</b>					<b>292</b>	1153	2	0	3		
8:30		116	2	<b>118</b>	39	143		<b>182</b>	5		17	<b>22</b>					<b>322</b>	1216*	0	0	1		
8:45		147	5	<b>152</b>	45	166		<b>211</b>	20		33	<b>53</b>					<b>416</b>	1342+	2	0	1		
9:00		122	4	<b>126</b>	43	103		<b>146</b>	19		32	<b>51</b>					<b>323</b>	1353*	0	0	3		
9:15		99	8	<b>107</b>	42	108		<b>150</b>	11		27	<b>38</b>					<b>295</b>	1356*	0	5	3		
n/a																							
n/a																							
n/a																							
n/a																							
n/a																							
n/a																							
n/a																							
n/a																							
n/a																							
n/a																							
n/a																							
n/a																							
n/a																							
n/a																							
n/a																							
n/a																							
n/a																							
Total		933	51	<b>984</b>	328	905		<b>1233</b>	105		187	<b>292</b>					<b>2509</b>		6	9	21		

n/a																						
n/a																						
n/a																						
n/a																						
n/a																						
n/a																						
n/a																						
n/a																						
n/a																						
n/a																						
n/a																						
n/a																						
n/a																						
n/a																						
n/a																						
n/a																						
n/a																						
n/a																						
Total																						

15:30		151	1	<b>152</b>	54	135		<b>189</b>	30		49	<b>79</b>					<b>420</b>		*	0	0	1
15:45		155	1	<b>156</b>	60	125		<b>185</b>	25		47	<b>72</b>					<b>413</b>		*	0	2	4
16:00		150	1	<b>151</b>	52	142		<b>194</b>	25		49	<b>74</b>					<b>419</b>		*	0	0	4
16:15		160	5	<b>165</b>	56	163		<b>219</b>	18		49	<b>67</b>					<b>451</b>	1703+	+	2	3	2
16:30		131	0	<b>131</b>	53	142		<b>195</b>	27		39	<b>66</b>					<b>392</b>	1675		2	3	2
16:45		134	1	<b>135</b>	54	141		<b>195</b>	13		38	<b>51</b>					<b>381</b>	1643		2	0	4
17:00		141	1	<b>142</b>	40	124		<b>164</b>	27		44	<b>71</b>					<b>377</b>	1601		1	0	3
17:15		142	1	<b>143</b>	43	120		<b>163</b>	23		34	<b>57</b>					<b>363</b>	1513		0	2	2
17:30		113	1	<b>114</b>	30	109		<b>139</b>	21		24	<b>45</b>					<b>298</b>	1419		1	2	1
17:45		106	3	<b>109</b>	32	107		<b>139</b>	19		29	<b>48</b>					<b>296</b>	1334		0	1	1
18:00		119	6	<b>125</b>	29	95		<b>124</b>	12		32	<b>44</b>					<b>293</b>	1250		0	2	2
18:15		99	7	<b>106</b>	29	94		<b>123</b>	13		30	<b>43</b>					<b>272</b>	1159		0	0	1
n/a																						
n/a																						
n/a																						
n/a																						
n/a																						
n/a																						
n/a																						
n/a																						
n/a																						
n/a																						
Total		1601	28	<b>1629</b>	532	1497		<b>2029</b>	253		464	<b>717</b>					<b>4375</b>			8	15	27

**AM Peak Period**  
**Vehicles and Peds**

**West Saanich Road @ Royal Oak Centre (McDonalds access)**  
**Tuesday, March 3, 2020**

Time Period Begins	West Saanich Rd NORTH Approach				West Saanich Rd SOUTH Approach				Royal Oak Centre WEST Approach				Royal Oak Centre EAST Approach				Total Volume		Ped vol	Crosswalks				Conflict	
	Left	Thru	Right	Total	Left	Thru	Right	Total	Left	Thru	Right	Total	Left	Thru	Right	Total	15-min	Hour		N	S	W	E	15 min	Hr
	7:30		94	13	107	47	75		122	13		17	30					259			0	1	2		171
7:45		99	12	111	45	107		152	13		14	27					290		1	3	2		170		
8:00		145	2	147	31	98		129	12		24	36					312		1	0	6		202		
8:15		111	5	116	36	105		141	12		23	35					292	1153	2	0	3		175	718	
8:30		116	2	118	39	143		182	5		17	22					322	1216*	0	0	1		174	721	
8:45		147	5	152	45	166		211	20		33	53					416	1342+	2	0	1		230	781	
9:00		122	4	126	43	103		146	19		32	51					323	1353*	0	0	3		201	780	
9:15		99	8	107	42	108		150	11		27	38					295	1356*	0	5	3		176	781	
n/a																									
n/a																									
n/a																									
n/a																									
n/a																									
n/a																									
n/a																									
n/a																									
n/a																									
n/a																									
n/a																									
n/a																									
n/a																									
n/a																									
n/a																									
n/a																									
n/a																									
Total		933	51	984	328	905		1233	105		187	292					2509		6	9	21		1499		
Avg Hr		467	26	492	164	453		617	53		94	146					1255		3	5	11				

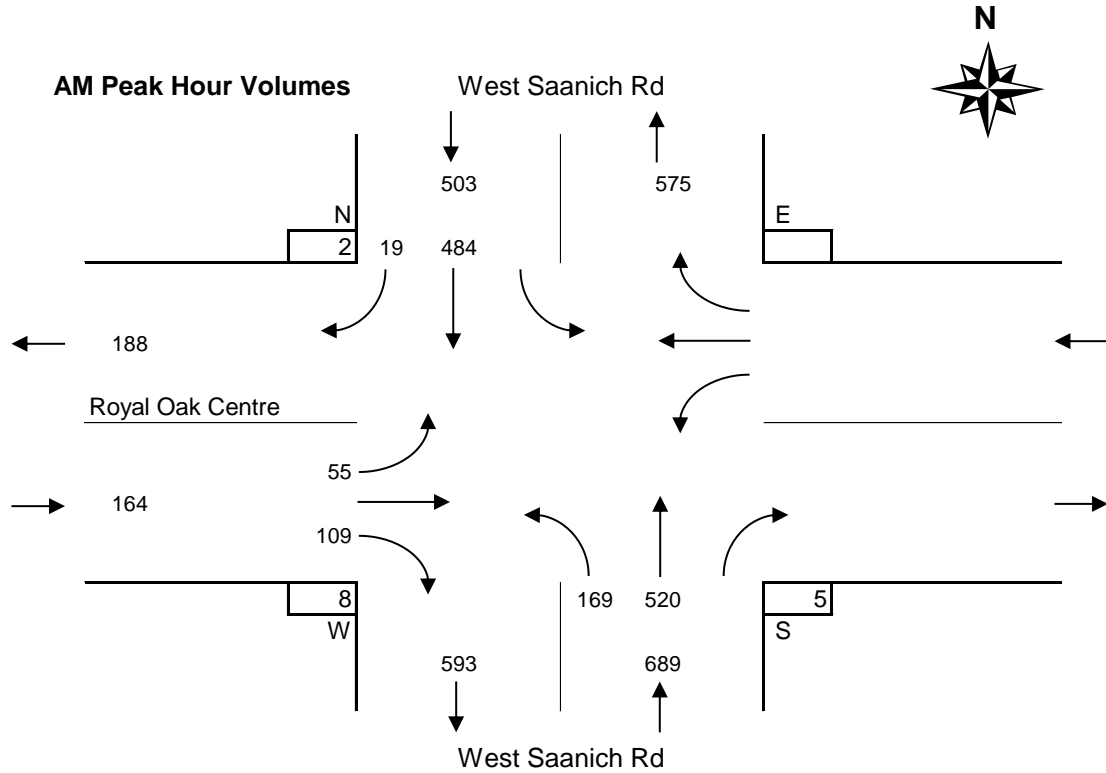
**Peak hour of the intersection**

Pk Hr		484	19	503	169	520		689	55		109	164					1356*		2	5	8		781	
15x4		588	32	608	180	664		844	80		132	212					1664+		8	20	12		932	
PHF		0.82	0.59	0.83	0.94	0.78		0.82	0.69		0.83	0.77					0.81		0.25	0.25	0.67		0.84	

**Peak hour of conflicting volumes for the intersection**

Pk Hr		519	14	533	151	512		663	49		97	146					1342*		5	0	11		781	
15x4		588	20	608	180	664		844	80		132	212					1664+		8	0	24		920	
PHF		0.88	0.70	0.88	0.84	0.77		0.79	0.61		0.73	0.69					0.81		0.63	n/a	0.46		0.85	

\*\* Calculated peak hour occurs during the first or last hour of shift and therefore may be invalid. \*\*



Time Period Begins	West Saanich Rd NORTH Approach				West Saanich Rd SOUTH Approach				Royal Oak Centre WEST Approach				EAST Approach				Total Volume		Mod	Crosswalks				Conflict	
	Left	Thru	Right	Total	Left	Thru	Right	Total	Left	Thru	Right	Total	Left	Thru	Right	Total	15-min	Hour		N	S	W	E	15 min	Hr
	n/a																								
n/a																									
n/a																									
n/a																									
n/a																									
n/a																									
n/a																									
n/a																									
n/a																									
n/a																									
n/a																									
n/a																									
n/a																									
n/a																									
n/a																									

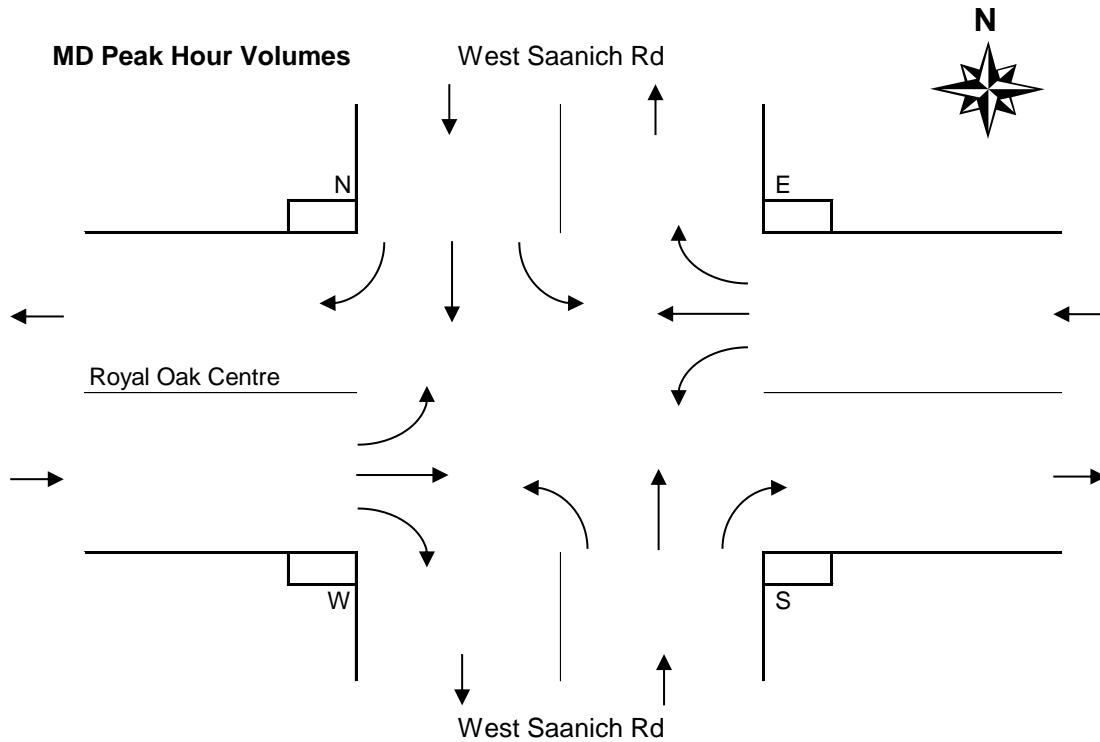
Total																										
Avg Hr																										

**Peak hour of the intersection**

Pk Hr																										
15x4																										
PHF																										

**Peak hour of conflicting volumes for the intersection**

Pk Hr																										
15x4																										
PHF																										



Time Period Begins	West Saanich Rd NORTH Approach				West Saanich Rd SOUTH Approach				Royal Oak Centre WEST Approach				Royal Oak Centre EAST Approach				Total Volume		Vehicles per Hour	Crosswalks				Conflict	
	Left	Thru	Right	Total	Left	Thru	Right	Total	Left	Thru	Right	Total	Left	Thru	Right	Total	15-min	Hour		N	S	W	E	15 min	Hr
	15:30		151	1	152	54	135		189	30		49	79					420		*	0	0	1		255
15:45		155	1	156	60	125		185	25		47	72					413	*	0	2	4		263		
16:00		150	1	151	52	142		194	25		49	74					419	*	0	0	4		252		
16:15		160	5	165	56	163		219	18		49	67					451	1703+	2	3	2		270	1040	
16:30		131	0	131	53	142		195	27		39	66					392	1675	2	3	2		223	1008	
16:45		134	1	135	54	141		195	13		38	51					381	1643	2	0	4		227	972	
17:00		141	1	142	40	124		164	27		44	71					377	1601	1	0	3		226	946	
17:15		142	1	143	43	120		163	23		34	57					363	1513	0	2	2		220	896	
17:30		113	1	114	30	109		139	21		24	45					298	1419	1	2	1		168	841	
17:45		106	3	109	32	107		139	19		29	48					296	1334	0	1	1		170	784	
18:00		119	6	125	29	95		124	12		32	44					293	1250	0	2	2		186	744	
18:15		99	7	106	29	94		123	13		30	43					272	1159	0	0	1		165	689	
n/a																									
n/a																									
n/a																									
n/a																									
n/a																									
n/a																									
n/a																									
n/a																									
n/a																									
n/a																									
n/a																									

Total	1601	28	1629	532	1497		2029	253		464	717						4375							2625
Avg Hr	534	9	543	177	499		676	84		155	239						1458							2625

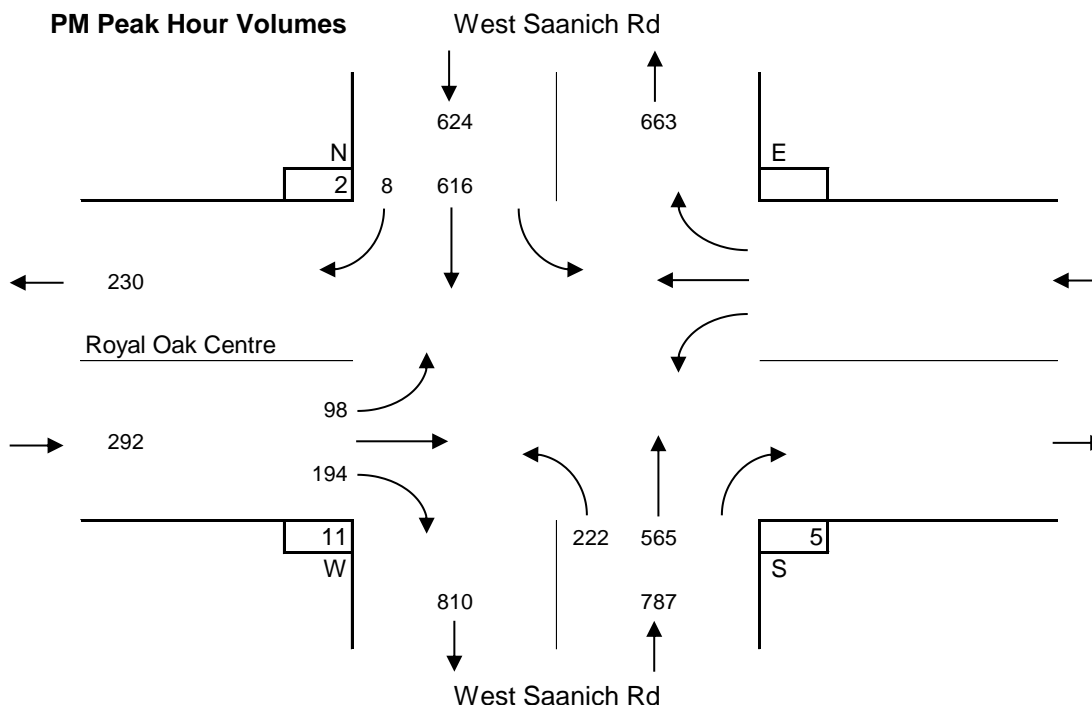
Peak hour of the intersection

Pk Hr	616	8	624	222	565		787	98		194	292						1703*							1040
15x4	640	20	660	240	652		876	120		196	316						1804+							1096
PHF	0.96	0.40	0.95	0.93	0.87		0.90	0.82		0.99	0.92						0.94							0.95

Peak hour of conflicting volumes for the intersection

Pk Hr	616	8	624	222	565		787	98		194	292						1703*							1040
15x4	640	20	660	240	652		876	120		196	316						1804+							1096
PHF	0.96	0.40	0.95	0.93	0.87		0.90	0.82		0.99	0.92						0.94							0.95

\*\* Calculated peak hour occurs during the first or last hour of shift and therefore may be invalid. \*\* N



Entire Survey Period

5 Hours

	West Saanich Rd				West Saanich Rd				Royal Oak Centre				EAST Approach				Total Volume	Crosswalks			
	NORTH Approach				SOUTH Approach				WEST Approach									N	S	W	E
	Left	Thru	Right	Total	Left	Thru	Right	Total	Left	Thru	Right	Total	Left	Thru	Right	Total					
Total		2534	79	2613	860	2402		3262	358		651	1009					6884	14	24	48	
Avg Hr		507	16	523	172	480		652	72		130	202				1377	3	5	10		

AM Peak Period

2 Hours

	West Saanich Rd				West Saanich Rd				Royal Oak Centre				EAST Approach				Total Volume	Crosswalks			
	NORTH Approach				SOUTH Approach				WEST Approach									N	S	W	E
	Left	Thru	Right	Total	Left	Thru	Right	Total	Left	Thru	Right	Total	Left	Thru	Right	Total					
Totals		933	51	984	328	905		1233	105		187	292				2509	6	9	21		
Avg Hr		467	26	492	164	453		617	53		94	146				1255	3	5	11		

MD Peak Period

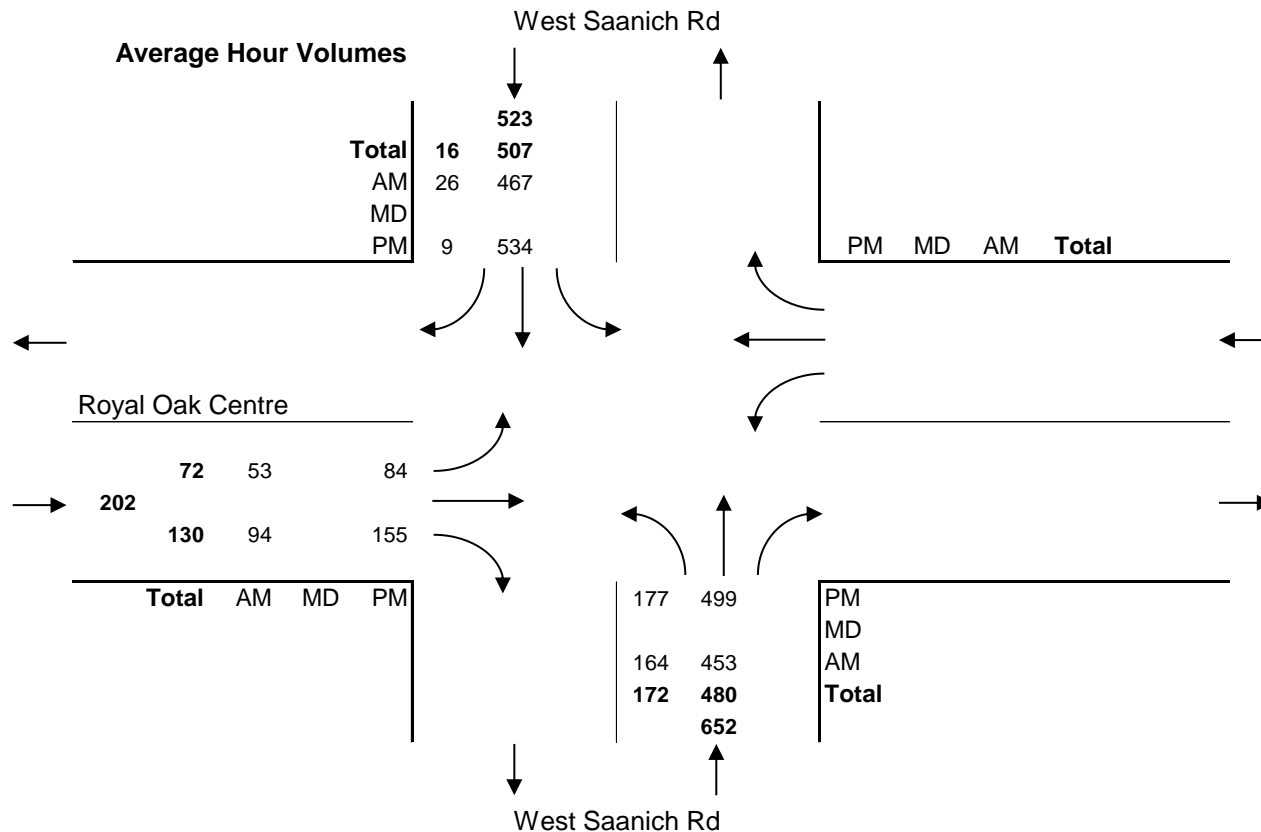
Hours

	West Saanich Rd				West Saanich Rd				Royal Oak Centre				EAST Approach				Total Volume	Crosswalks			
	NORTH Approach				SOUTH Approach				WEST Approach									N	S	W	E
	Left	Thru	Right	Total	Left	Thru	Right	Total	Left	Thru	Right	Total	Left	Thru	Right	Total					
Total																					
Avg Hr																					

PM Peak Period

3 Hours

	West Saanich Rd				West Saanich Rd				Royal Oak Centre				EAST Approach				Total Volume	Crosswalks			
	NORTH Approach				SOUTH Approach				WEST Approach									N	S	W	E
	Left	Thru	Right	Total	Left	Thru	Right	Total	Left	Thru	Right	Total	Left	Thru	Right	Total					
Total		1601	28	1629	532	1497		2029	253		464	717				4375	8	15	27		
Avg Hr		534	9	543	177	499		676	84		155	239				1458	3	5	9		



**Major Route:** West Saanich Road  
**Minor Route:** Royal Oak Centre (McDonalds access)  
**Municipality:** Saanich  
**Filename:** West Saanich Rd @ Royal Oak Centre (McDonalds access)-Mar 3, 2020.xlsx  
**Location #:** TIN001729  
**Count ID:** 202030  
**Date:** March 3, 2020  
**Day-of-week:** Tuesday

**East/West Route:** Royal Oak Centre (McDonalds access)  
**Intersection Type:** 4-leg  
**Signalized?:** Yes  
**Weather:** Clear and dry

**Vehicle Classifications:** Vehicles and Peds                      **This data is for Bikes**  
 Bikes

Shift	Start	End	Duration
AM	7:30	9:30	2.00
MD			
PM	15:30	18:30	3.00
<b>Total</b>	<b>7:30</b>	<b>18:30</b>	<b>5.00</b>

**Notes:** 24-hour clock used for reporting (15-minute increments)  
 North Approach - southbound vehicles approaching intersection from the north  
 15x4 - 15 min volume (from maximum 15 minute period of movement/approach in peak hour period [\*]) x 4  
 Pedestrians - N indicates pedestrians crossing north approach (east/west)

**Comments:**



**Survey Data**  
**Bikes**

**West Saanich Road @ Royal Oak Centre (McDonalds access)**  
**Tuesday, March 3, 2020**

Time Period Begins	West Saanich Rd NORTH Approach				West Saanich Rd SOUTH Approach				Royal Oak Centre WEST Approach				EAST Approach				Total Volume		Peak Period				
	Left	Thru	Right	Total	Left	Thru	Right	Total	Left	Thru	Right	Total	Left	Thru	Right	Total	15-min	Hour		N	S	W	E
7:30	0	0	0	0	0	0	0	0	0	0	0	0	0	0	0	0	0		0	0	0	0	
7:45	0	0	0	0	0	0	0	0	0	0	0	0	0	0	0	0	0		0	0	0	0	
8:00	0	1	0	1	0	1	0	1	1	0	0	1	0	0	0	0	3	*	0	0	0	0	
8:15	0	2	0	2	0	3	0	3	0	0	0	0	0	0	0	0	5	8+	0	0	0	0	
8:30	0	1	0	1	0	0	0	0	0	0	0	0	0	0	0	0	1	9*	0	0	0	0	
8:45	0	2	0	2	0	1	0	1	0	0	0	0	0	0	0	0	3	12*	0	0	0	0	
9:00	0	0	0	0	0	0	0	0	0	0	0	0	0	0	0	0	0	9	0	0	0	0	
9:15	0	0	0	0	0	1	0	1	0	0	0	0	0	0	0	0	1	5	0	0	0	0	
n/a																							
n/a																							
n/a																							
n/a																							
n/a																							
n/a																							
n/a																							
n/a																							
n/a																							
n/a																							
n/a																							
n/a																							
n/a																							
n/a																							
n/a																							
n/a																							
n/a																							
Total	0	6	0	6	0	6	0	6	1	0	0	1	0	0	0	0	13		0	0	0	0	

n/a																						
n/a																						
n/a																						
n/a																						
n/a																						
n/a																						
n/a																						
n/a																						
n/a																						
n/a																						
n/a																						
n/a																						
n/a																						
n/a																						
n/a																						
n/a																						
n/a																						
n/a																						
n/a																						
n/a																						
Total																						

15:30	0	0	0	0	0	0	0	0	0	0	0	0	0	0	0	0	0		0	0	0	0
15:45	0	1	0	1	0	0	0	0	0	0	0	0	0	0	0	0	1		0	0	0	0
16:00	0	3	0	3	0	0	0	0	0	0	0	0	0	0	0	3		*	0	0	0	0
16:15	0	1	0	1	1	0	0	1	0	0	0	0	0	0	0	2	6*		0	0	0	0
16:30	0	2	0	2	0	1	0	1	0	0	0	0	0	0	0	3	9*		0	0	0	0
16:45	0	2	0	2	0	1	0	1	1	0	0	1	0	0	0	4	12+		0	0	0	0
17:00	0	0	0	0	0	0	0	0	0	0	0	0	0	0	0	0	9		0	0	0	0
17:15	0	0	0	0	0	1	0	1	0	0	0	0	0	0	0	1	8		0	0	0	0
17:30	0	0	0	0	0	2	0	2	0	0	0	0	0	0	0	2	7		0	0	0	0
17:45	0	0	0	0	0	0	0	0	0	0	0	0	0	0	0	0	3		0	0	0	0
18:00	0	1	0	1	0	1	0	1	0	0	0	0	0	0	0	2	5		0	0	0	0
18:15	0	0	0	0	0	0	0	0	0	0	0	0	0	0	0	0	4		0	0	0	0
n/a																						
n/a																						
n/a																						
n/a																						
n/a																						
n/a																						
n/a																						
n/a																						
n/a																						
n/a																						
n/a																						
n/a																						
n/a																						
n/a																						
Total	0	10	0	10	1	6	0	7	1	0	0	1	0	0	0	0	18		0	0	0	0

**AM Peak Period**  
Bikes

**West Saanich Road @ Royal Oak Centre (McDonalds access)**  
Tuesday, March 3, 2020

Time Period Begins	West Saanich Rd NORTH Approach				West Saanich Rd SOUTH Approach				Royal Oak Centre WEST Approach				Royal Oak Centre EAST Approach				Total Volume		Speed	Conflict					
	Left	Thru	Right	Total	Left	Thru	Right	Total	Left	Thru	Right	Total	Left	Thru	Right	Total	15-min	Hour		N	S	W	E	15 min	Hr
	7:30	0	0	0	0	0	0	0	0	0	0	0	0	0	0	0	0	0			0	0	0	0	0
7:45	0	0	0	0	0	0	0	0	0	0	0	0	0	0	0	0	0		0	0	0	0	0		
8:00	0	1	0	1	0	1	0	1	1	0	0	1	0	0	0	0	3	*	0	0	0	0	2		
8:15	0	2	0	2	0	3	0	3	0	0	0	0	0	0	0	0	5	8+	0	0	0	0	3	5	
8:30	0	1	0	1	0	0	0	0	0	0	0	0	0	0	0	0	1	9*	0	0	0	0	1	6	
8:45	0	2	0	2	0	1	0	1	0	0	0	0	0	0	0	0	3	12*	0	0	0	0	2	8	
9:00	0	0	0	0	0	0	0	0	0	0	0	0	0	0	0	0	0	9	0	0	0	0	0	6	
9:15	0	0	0	0	0	1	0	1	0	0	0	0	0	0	0	0	1	5	0	0	0	0	1	4	
n/a																									
n/a																									
n/a																									
n/a																									
n/a																									
n/a																									
n/a																									
n/a																									
n/a																									
n/a																									
n/a																									
n/a																									

<b>Total</b>	0	6	0	6	0	6	0	6	1	0	0	1	0	0	0	0	13
<b>Avg Hr</b>	0	3	0	3	0	3	0	3	1	0	0	1	0	0	0	0	7

0	0	0	0
0	0	0	0

7
7

**Peak hour of the intersection**

<b>Pk Hr</b>	0	6	0	6	0	5	0	5	1	0	0	1	0	0	0	0	12*
<b>15x4</b>	0	8	0	8	0	12	0	12	4	0	0	4	0	0	0	0	20*
<b>PHF</b>	n/a	0.75	n/a	0.75	n/a	0.42	n/a	0.42	0.25	n/a	n/a	0.25	n/a	n/a	n/a	n/a	0.60

0	0	0	0
0	0	0	0
n/a	n/a	n/a	n/a

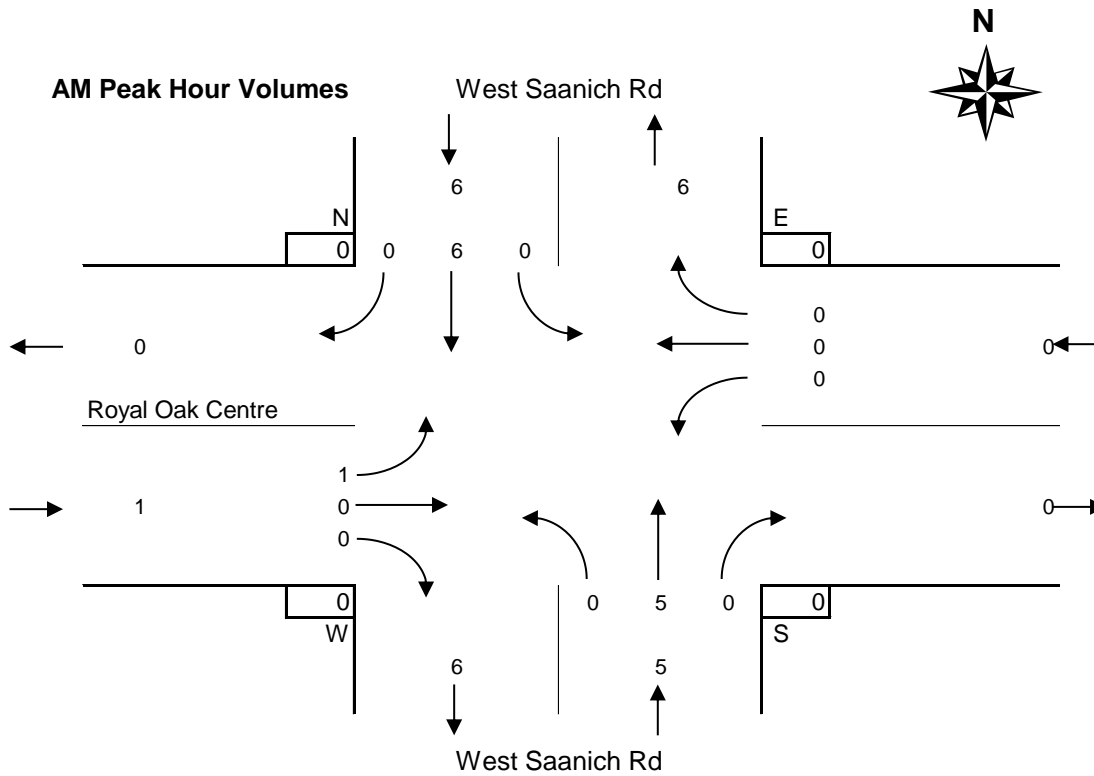
7
16
0.44

**Peak hour of conflicting volumes for the intersection**

<b>Pk Hr</b>	0	6	0	6	0	5	0	5	1	0	0	1	0	0	0	0	12*
<b>15x4</b>	0	8	0	8	0	12	0	12	4	0	0	4	0	0	0	0	20*
<b>PHF</b>	n/a	0.75	n/a	0.75	n/a	0.42	n/a	0.42	0.25	n/a	n/a	0.25	n/a	n/a	n/a	n/a	0.60

0	0	0	0
0	0	0	0
n/a	n/a	n/a	n/a

7
16
0.44



**MD Peak Period  
Bikes**

**West Saanich Road @ Royal Oak Centre (McDonalds access)  
Tuesday, March 3, 2020**

Time Period Begins	West Saanich Rd NORTH Approach				West Saanich Rd SOUTH Approach				Royal Oak Centre WEST Approach				Royal Oak Centre EAST Approach				Total Volume		Road ID	Conflict				
	Left	Thru	Right	Total	Left	Thru	Right	Total	Left	Thru	Right	Total	Left	Thru	Right	Total	15-min	Hour		N	S	W	E	15 min
n/a																								
n/a																								
n/a																								
n/a																								
n/a																								
n/a																								
n/a																								
n/a																								
n/a																								
n/a																								
n/a																								
n/a																								
n/a																								
n/a																								

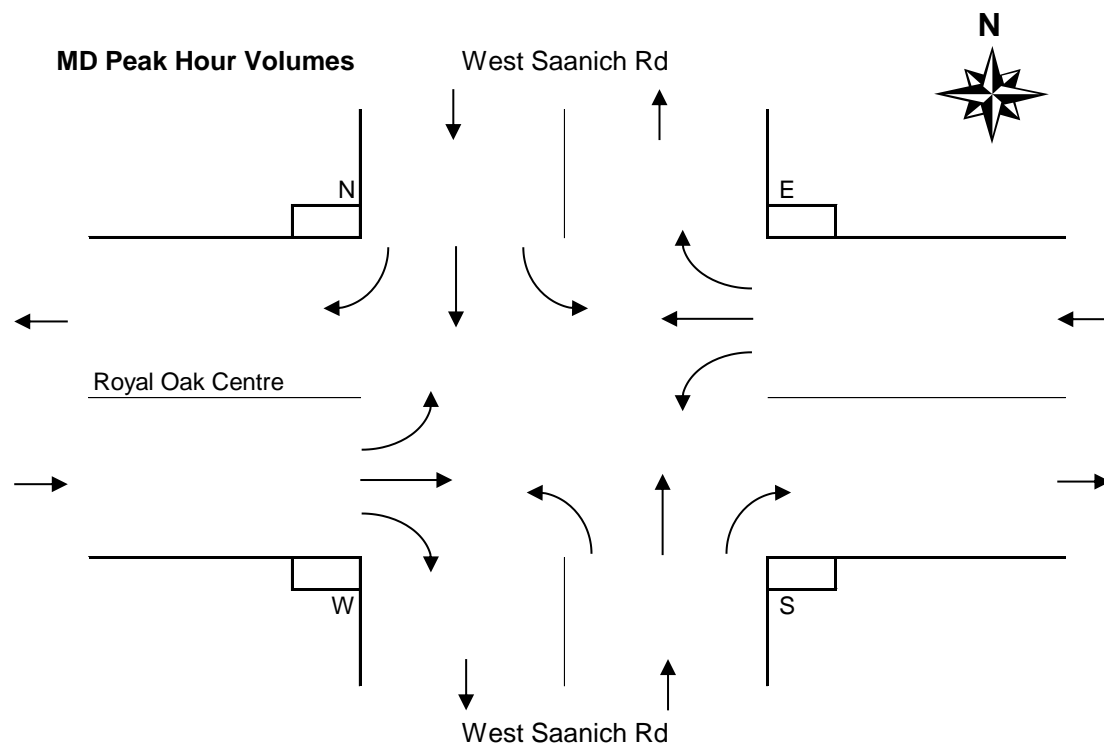
Total																									
Avg Hr																									

**Peak hour of the intersection**

Pk Hr																									
15x4																									
PHF																									

**Peak hour of conflicting volumes for the intersection**

Pk Hr																									
15x4																									
PHF																									



Time Period Begins	West Saanich Rd NORTH Approach				West Saanich Rd SOUTH Approach				Royal Oak Centre WEST Approach				Royal Oak Centre EAST Approach				Total Volume		Conflicts	Conflict				
	Left	Thru	Right	Total	Left	Thru	Right	Total	Left	Thru	Right	Total	Left	Thru	Right	Total	15-min	Hour		N	S	W	E	15 min
15:30	0	0	0	0	0	0	0	0	0	0	0	0	0	0	0	0	0	0	0	0	0	0	0	0
15:45	0	1	0	1	0	0	0	0	0	0	0	0	0	0	0	0	0	1	0	0	0	0	1	0
16:00	0	3	0	3	0	0	0	0	0	0	0	0	0	0	0	0	3	*	0	0	0	0	3	0
16:15	0	1	0	1	1	0	0	1	0	0	0	0	0	0	0	0	2	6*	0	0	0	0	2	6
16:30	0	2	0	2	0	1	0	1	0	0	0	0	0	0	0	0	3	9*	0	0	0	0	2	8
16:45	0	2	0	2	0	1	0	1	1	0	0	1	0	0	0	0	4	12+	0	0	0	0	3	10
17:00	0	0	0	0	0	0	0	0	0	0	0	0	0	0	0	0	9		0	0	0	0	0	7
17:15	0	0	0	0	0	1	0	1	0	0	0	0	0	0	0	0	8		0	0	0	0	1	6
17:30	0	0	0	0	0	2	0	2	0	0	0	0	0	0	0	0	7		0	0	0	0	2	6
17:45	0	0	0	0	0	0	0	0	0	0	0	0	0	0	0	0	3		0	0	0	0	0	3
18:00	0	1	0	1	0	1	0	1	0	0	0	0	0	0	0	0	5		0	0	0	0	1	4
18:15	0	0	0	0	0	0	0	0	0	0	0	0	0	0	0	0	4		0	0	0	0	0	3
n/a																								
n/a																								
n/a																								
n/a																								
n/a																								
n/a																								
n/a																								
n/a																								
n/a																								
n/a																								

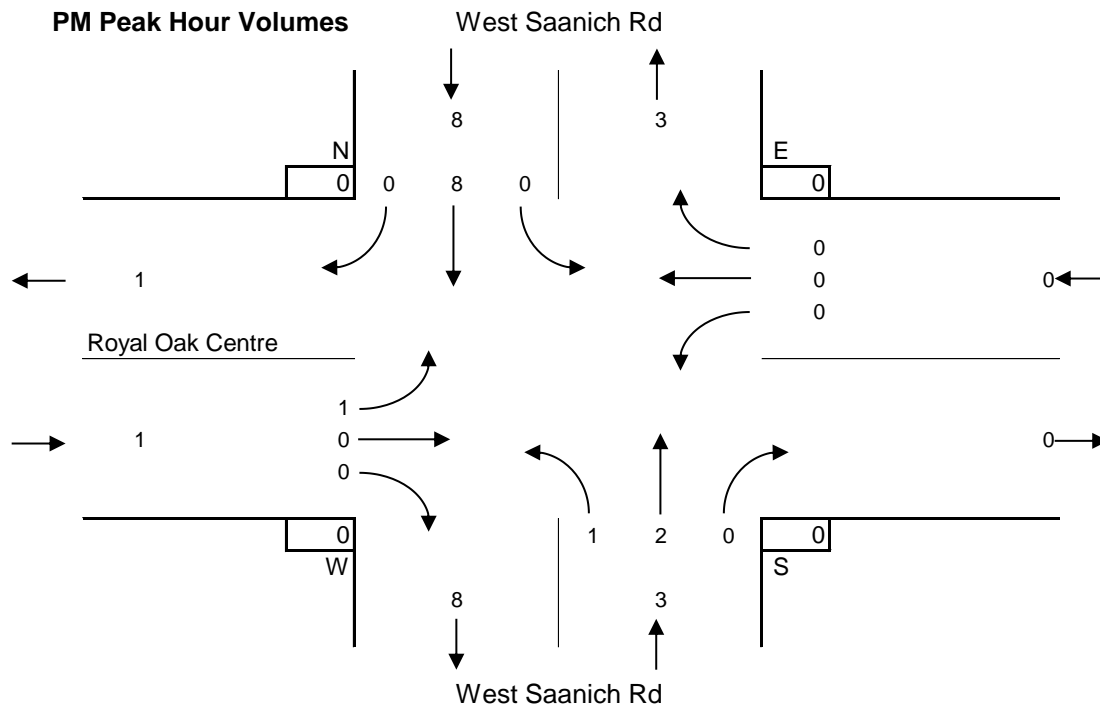
Total	0	10	0	10	1	6	0	7	1	0	0	1	0	0	0	0	0	18					0	0	0	0	12
Avg Hr	0	3	0	3	0	2	0	2	0	0	0	0	0	0	0	0	0	6					0	0	0	0	

Peak hour of the intersection

Pk Hr	0	8	0	8	1	2	0	3	1	0	0	1	0	0	0	0	12*					0	0	0	0	10
15x4	0	12	0	12	4	4	0	4	4	0	0	4	0	0	0	0	16*					0	0	0	0	20
PHF	n/a	0.67	n/a	0.67	0.25	0.50	n/a	0.75	0.25	n/a	n/a	0.25	n/a	n/a	n/a	n/a	0.75					n/a	n/a	n/a	n/a	0.50

Peak hour of conflicting volumes for the intersection

Pk Hr	0	8	0	8	1	2	0	3	1	0	0	1	0	0	0	0	12*					0	0	0	0	10
15x4	0	12	0	12	4	4	0	4	4	0	0	4	0	0	0	0	16*					0	0	0	0	20
PHF	n/a	0.67	n/a	0.67	0.25	0.50	n/a	0.75	0.25	n/a	n/a	0.25	n/a	n/a	n/a	n/a	0.75					n/a	n/a	n/a	n/a	0.50



Entire Survey Period

5 Hours

	West Saanich Rd				West Saanich Rd				Royal Oak Centre				EAST Approach				Total Volume							
	NORTH Approach				SOUTH Approach				WEST Approach									N	S	W	E			
	Left	Thru	Right	Total	Left	Thru	Right	Total	Left	Thru	Right	Total	Left	Thru	Right	Total								
Total	0	16	0	16	1	12	0	13	2	0	0	2	0	0	0	0	0	0	0	31	0	0	0	0
Avg Hr	0	3	0	3	0	2	0	3	0	0	0	0	0	0	0	0	0	0	0	6	0	0	0	0

AM Peak Period

2 Hours

	West Saanich Rd				West Saanich Rd				Royal Oak Centre				EAST Approach				Total Volume							
	NORTH Approach				SOUTH Approach				WEST Approach									N	S	W	E			
	Left	Thru	Right	Total	Left	Thru	Right	Total	Left	Thru	Right	Total	Left	Thru	Right	Total								
Totals	0	6	0	6	0	6	0	6	1	0	0	1	0	0	0	0	0	0	0	13	0	0	0	0
Avg Hr	0	3	0	3	0	3	0	3	1	0	0	1	0	0	0	0	0	0	0	7	0	0	0	0

MD Peak Period

Hours

	West Saanich Rd				West Saanich Rd				Royal Oak Centre				EAST Approach				Total Volume							
	NORTH Approach				SOUTH Approach				WEST Approach									N	S	W	E			
	Left	Thru	Right	Total	Left	Thru	Right	Total	Left	Thru	Right	Total	Left	Thru	Right	Total								
Totals																								
Total																								
Avg Hr																								

PM Peak Period

3 Hours

	West Saanich Rd				West Saanich Rd				Royal Oak Centre				EAST Approach				Total Volume							
	NORTH Approach				SOUTH Approach				WEST Approach									N	S	W	E			
	Left	Thru	Right	Total	Left	Thru	Right	Total	Left	Thru	Right	Total	Left	Thru	Right	Total								
Totals	0	10	0	10	1	6	0	7	1	0	0	1	0	0	0	0	0	0	0	18	0	0	0	0
Avg Hr	0	3	0	3	0	2	0	2	0	0	0	0	0	0	0	0	0	0	0	6	0	0	0	0

