

Saanich Road @ Leslie Drive

Thursday, October 19, 2017

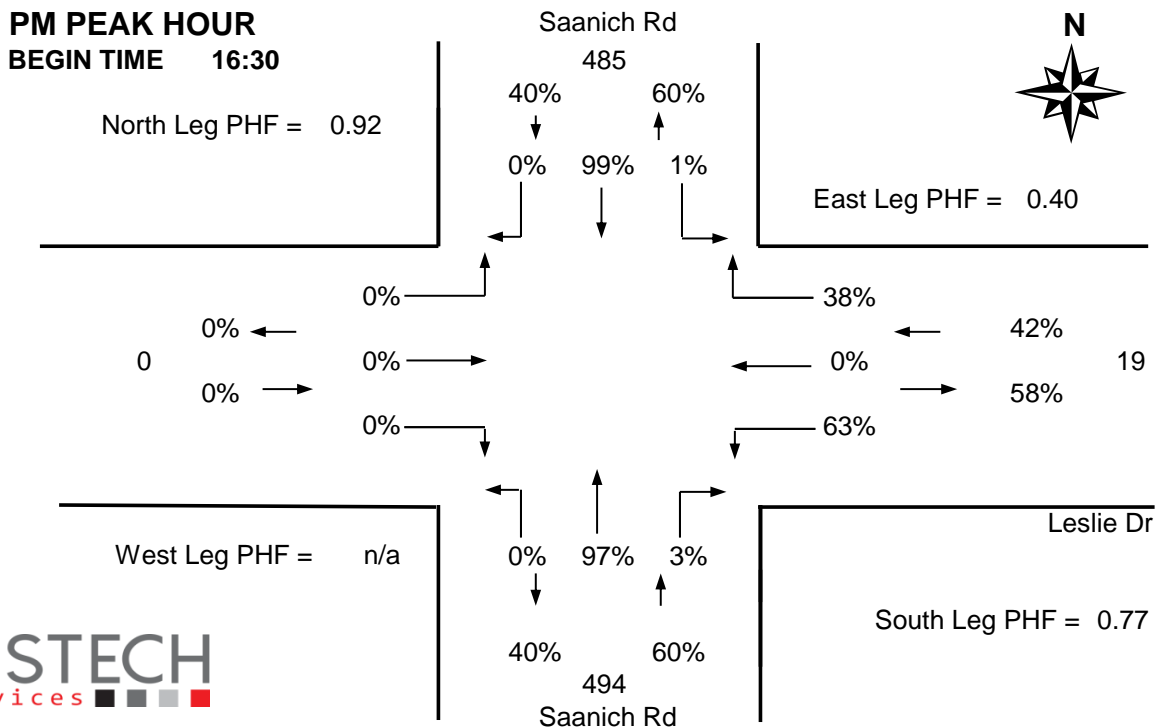
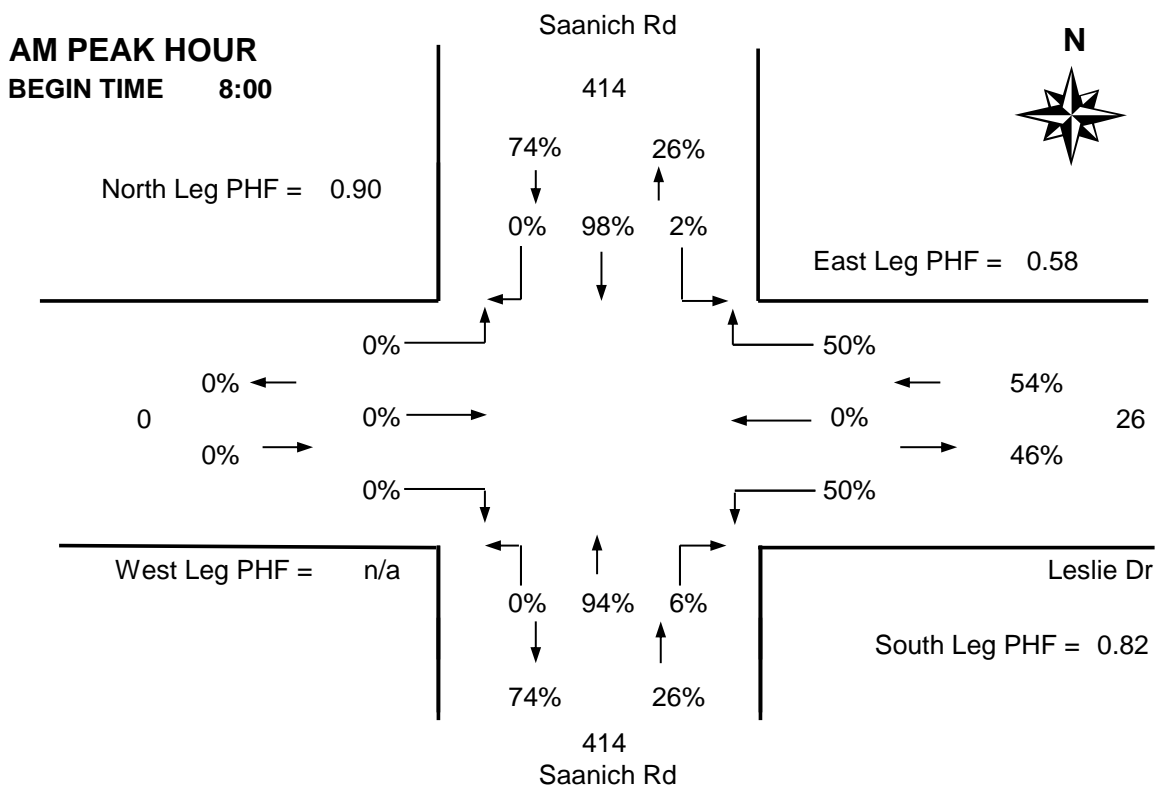


The data presented here is for information purposes only and should not be considered authoritative for construction, geotechnical, engineering, navigational, legal, or other site-specific uses. The information shared is owned by the Transportation Division of the Engineering Department at the District of Saanich. Accuracy is not guaranteed.

DISTRICT OF SAANICH 2017 TRAFFIC COUNTS

Major Route: Saanich Road
Minor Route: Leslie Drive
Date: Thursday, October 19, 2017
Filename: Saanich@Leslie-Oct19-2017.xls

Station #: TIN000784
Intersection Type: 3-leg east approach
East/West Route: Leslie Drive
Weather: Rain and wet



DISTRICT OF SAANICH 2017 TRAFFIC COUNTS

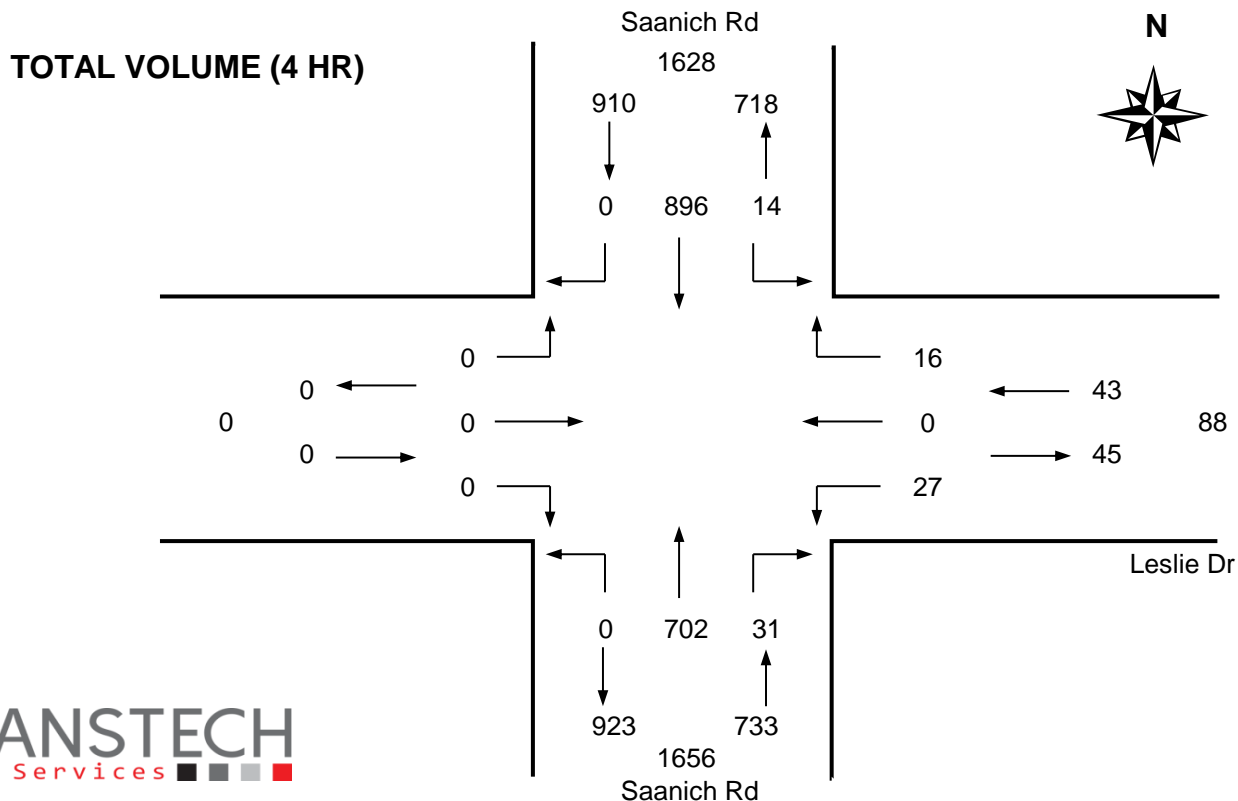
Major Route: Saanich Road
Minor Route: Leslie Drive
Date: Thursday, October 19, 2017
Filename: Saanich@Leslie-Oct19-2017.xls

Station #: TIN000784
Intersection Type: 3-leg east approach
East/West Route: Leslie Drive
Weather: Rain and wet

Comments:

Vehicle Data

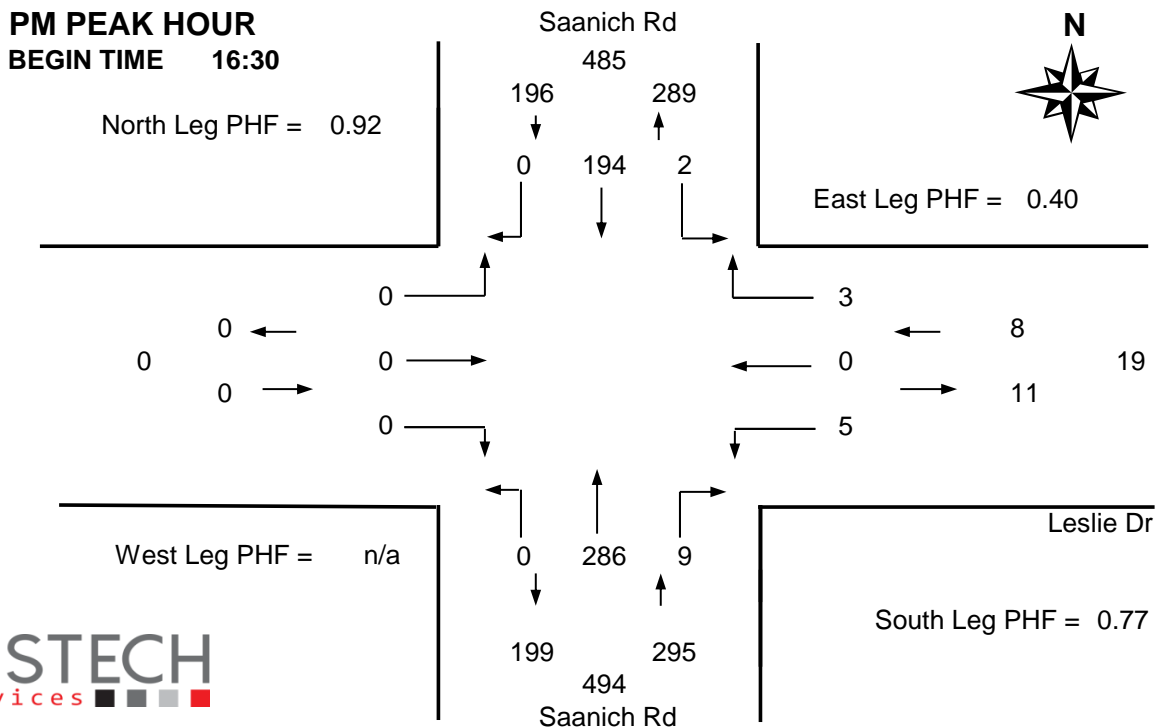
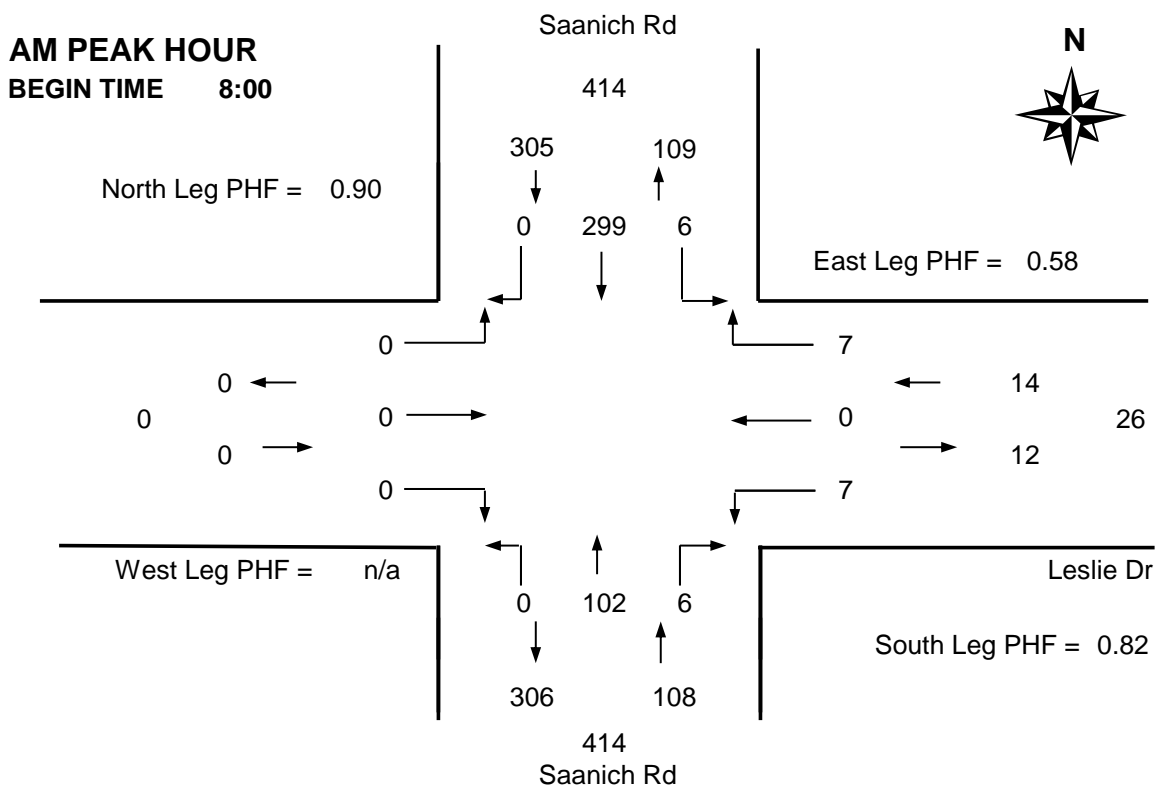
Time Period Starting	Saanich Rd From North			Saanich Rd From South			From West			Leslie Dr From East			15 Min Total	Hourly Total	Pedestrians			
	Left	Thru	Right	Left	Thru	Right	Left	Thru	Right	Left	Thru	Right			N	S	W	E
	7:30	0	48			17	1				3				1	70	-	1
7:45	0	64			20	0				1		2	87	-	0	1		5
8:00	1	72			31	2				2		2	110 *	-	0	1		2
8:15	0	85			33	0				0		1	119 +	386	0	1		0
8:30	1	75			21	0				3		3	103 *	419	1	0		2
8:45	4	67			17	4				2		1	95 *	427	1	0		0
9:00	0	60			22	1				1		0	84	401	1	0		0
9:15	4	57			21	2				5		0	89	371	1	0		0
Total	10	528	0	0	182	10	0	0	0	17	0	10	757	-	5	3	0	10
Pk Hr	6	299	0	0	102	6	0	0	0	7	0	7	427 *	-	2	2	0	4
Pk Hr Factor	0.38	0.88	n/a	n/a	0.77	0.38	n/a	n/a	n/a	0.58	n/a	0.58	0.90	* = Peak hour + = Peak 15 minutes				
	0.90			0.82			n/a			0.58								
15:30	0	49			46	0				1		1	97	-	0	0		0
15:45	1	34			53	3				1		0	92	-	0	1		1
16:00	1	50			60	6				2		1	120	-	1	1		2
16:15	0	41			75	3				1		1	121	430	0	3		0
16:30	1	46			60	2				1		1	111 *	444	0	2		1
16:45	1	43			66	2				0		1	113 *	465	0	1		0
17:00	0	52			68	1				0		0	121 *	466	0	2		0
17:15	0	53			92	4				4		1	154 +	499	0	2		0
Total	4	368	0	0	520	21	0	0	0	10	0	6	929	-	1	12	0	4
Pk Hr	2	194	0	0	286	9	0	0	0	5	0	3	499 *	-	0	7	0	1
Pk Hr Factor	0.50	0.92	n/a	n/a	0.78	0.56	n/a	n/a	n/a	0.31	n/a	0.75	0.81					
	0.92			0.77			n/a			0.40								



DISTRICT OF SAANICH 2017 TRAFFIC COUNTS

Major Route: Saanich Road
Minor Route: Leslie Drive
Date: Thursday, October 19, 2017
Filename: Saanich@Leslie-Oct19-2017.xls

Station #: TIN000784
Intersection Type: 3-leg east approach
East/West Route: Leslie Drive
Weather: Rain and wet



DISTRICT OF SAANICH 2017 TRAFFIC COUNTS

Major Route: Saanich Road
Minor Route: Leslie Drive
Date: Thursday, October 19, 2017
Filename: Saanich@Leslie-Oct19-2017.xls

Station #: TIN000784
Intersection Type: 3-leg east approach
East/West Route: Leslie Drive
Weather: Rain and wet

Comments:

Bicycle Data

Time Period Starting	Saanich Rd			Saanich Rd			From West			Leslie Dr			15 Min Total	Hourly Total
	From North			From South			From West			From East				
	Left	Thru	Right	Left	Thru	Right	Left	Thru	Right	Left	Thru	Right		
7:30	0	1			1	0				0		1	3 +	-
7:45	0	1			0	0				0		0	1 *	-
8:00	0	0			0	0				0		0	0 *	-
8:15	0	0			0	0				0		0	0 *	4
8:30	0	1			1	0				0		0	2	3
8:45	0	2			0	0				0		0	2	4
9:00	0	0			0	0				0		0	0	4
9:15	0	0			0	0				0		0	0	4
Total	0	5	0	0	2	0	0	0	0	0	0	1	8	-
Pk Hr	0	2	0	0	1	0	0	0	0	0	0	1	4 *	-
15x4	0	4	0	0	4	0	0	0	0	0	0	4	12 +	-

15:30	0	0			0	0				0		0	0	-
15:45	0	1			1	0				0		0	2	-
16:00	0	0			2	0				0		0	2 *	-
16:15	0	1			2	1				0		0	4 *	8
16:30	0	0			2	0				0		1	3 *	11
16:45	1	0			3	1				0		0	5 +	14
17:00	0	0			0	0				0		0	0	12
17:15	0	0			3	0				0		0	3	11
Total	1	2	0	0	13	2	0	0	0	0	0	1	19	-
Pk Hr	1	1	0	0	9	2	0	0	0	0	0	1	14 *	-
15x4	4	4	0	0	12	4	0	0	0	0	0	4	20 +	-

4 Hr	1	7	0	0	15	2	0	0	0	0	0	0	2	27	54
------	---	---	---	---	----	---	---	---	---	---	---	---	---	----	----

PEAK HOUR SUMMARY

