



Major Road: Raymond St South
Minor Road: Cadillac Ave
Municipality: District of Saanich
File Name: 1013405 - Raymond St South and Cadillac Ave.xlsx
Location #: TIN001163
Count ID: 2022043
Date: October 20, 2022
Day-of-week: Thursday

Intersection Type: 3-leg
Signalized: Thursday

Weather: Partly Cloudy, 15°

Vehicle Classification: Car, Trucks, Pedestrian, Bikes

Time of Day	Start	End	Duration
AM	07:30	09:30	02:00
MD	-	-	-
PM	14:00	18:00	04:00
Total	07:30	18:00	06:00

Notes

Comments

Raymond St South and Cadillac Ave - TMC

Thu Oct 20, 2022

Full Length (7:30 AM-9:30 AM, 2 PM-6 PM)

All Classes (Motorcycles, Lights, Single-Unit Trucks, Articulated Trucks, Buses, Pedestrians, Bicycles on Road, Bicycles on Crosswalk)

All Movements

ID: 1013405, Location: 48.460346, -123.391002,

Site Code: TIN001163



McElhanney

Provided by: McElhanney Kamloops
710 Laval Crescent, Kamloops, BC, V2C5P3, CA

Leg Direction	Raymond St S Southbound					Cadillac Ave Westbound					Raymond St S Northbound					Driveway Eastbound			Int
	T	L	U	App	Ped*	R	L	U	App	Ped*	R	T	U	App	Ped*	App	Ped*		
Time																			
2022-10-20 7:30AM	1	7	0	8	0	1	2	0	3	2	4	1	0	5	0	0	0	0	16
7:45AM	3	4	0	7	0	1	0	0	1	1	3	1	0	4	0	0	0	0	12
Hourly Total	4	11	0	15	0	2	2	0	4	3	7	2	0	9	0	0	0	0	28
8:00AM	3	2	0	5	0	5	0	0	5	0	2	0	0	2	0	0	1	0	12
8:15AM	2	14	0	16	0	6	2	0	8	2	2	4	0	6	0	0	0	0	30
8:30AM	4	19	0	23	0	4	7	0	11	0	8	5	0	13	0	0	2	0	47
8:45AM	2	4	0	6	0	3	2	0	5	0	2	0	0	2	0	0	2	0	13
Hourly Total	11	39	0	50	0	18	11	0	29	2	14	9	0	23	0	0	5	0	102
9:00AM	0	2	0	2	0	1	1	0	2	0	2	1	0	3	0	0	0	0	7
9:15AM	2	2	0	4	0	3	2	0	5	0	0	1	0	1	0	0	0	0	10
9:30AM	0	0	0	0	0	0	0	0	0	0	0	0	0	0	0	0	0	0	0
Hourly Total	2	4	0	6	0	4	3	0	7	0	2	2	0	4	0	0	0	0	17
2:00PM	4	2	0	6	0	0	1	0	1	0	1	1	0	2	0	0	1	0	9
2:15PM	2	3	1	6	0	3	4	0	7	0	1	1	0	2	2	0	3	0	15
2:30PM	4	3	0	7	0	4	6	0	10	0	1	1	0	2	0	0	1	0	19
2:45PM	8	12	0	20	0	4	10	0	14	0	16	11	0	27	0	0	0	0	61
Hourly Total	18	20	1	39	0	11	21	0	32	0	19	14	0	33	2	0	5	0	104
3:00PM	4	3	0	7	0	5	1	0	6	0	5	2	0	7	0	0	2	0	20
3:15PM	1	1	0	2	0	2	1	0	3	1	2	2	0	4	0	0	4	0	9
3:30PM	0	0	0	0	0	2	1	0	3	0	3	0	0	3	0	0	1	0	6
3:45PM	3	1	0	4	1	3	1	0	4	0	1	6	0	7	0	0	1	0	15
Hourly Total	8	5	0	13	1	12	4	0	16	1	11	10	0	21	0	0	8	0	50
4:00PM	0	3	0	3	0	3	3	0	6	1	2	2	0	4	0	0	4	0	13
4:15PM	0	2	0	2	0	3	2	0	5	1	1	3	0	4	1	0	2	0	11
4:30PM	1	4	0	5	0	1	1	0	2	0	0	3	0	3	0	0	2	0	10
4:45PM	3	5	0	8	0	1	0	0	1	0	1	1	0	2	0	0	0	0	11
Hourly Total	4	14	0	18	0	8	6	0	14	2	4	9	0	13	1	0	8	0	45
5:00PM	0	5	0	5	0	3	1	0	4	0	0	4	0	4	0	0	0	0	13
5:15PM	1	1	0	2	0	3	1	0	4	0	1	1	0	2	0	0	1	0	8
5:30PM	1	6	0	7	0	4	0	0	4	0	0	0	0	0	0	0	3	0	11
5:45PM	1	5	0	6	0	1	2	0	3	0	3	0	0	3	0	0	0	0	12
Hourly Total	3	17	0	20	0	11	4	0	15	0	4	5	0	9	0	0	4	0	44
Total	50	110	1	161	1	66	51	0	117	8	61	51	0	112	3	0	30	0	390
% Approach	31.1%	68.3%	0.6%	-	-	56.4%	43.6%	0%	-	-	54.5%	45.5%	0%	-	-	-	-	-	-
% Total	12.8%	28.2%	0.3%	41.3%	-	16.9%	13.1%	0%	30.0%	-	15.6%	13.1%	0%	28.7%	-	0%	-	-	-
Motorcycles	2	1	0	3	-	0	0	0	0	-	0	2	0	2	-	0	-	-	5
% Motorcycles	4.0%	0.9%	0%	1.9%	-	0%	0%	0%	0%	-	0%	3.9%	0%	1.8%	-	-	-	-	1.3%
Lights	33	104	1	138	-	64	49	0	113	-	59	26	0	85	-	0	-	-	336
% Lights	66.0%	94.5%	100%	85.7%	-	97.0%	96.1%	0%	96.6%	-	96.7%	51.0%	0%	75.9%	-	-	-	-	86.2%
Single-Unit Trucks	0	2	0	2	-	1	2	0	3	-	2	0	0	2	-	0	-	-	7
% Single-Unit Trucks	0%	1.8%	0%	1.2%	-	1.5%	3.9%	0%	2.6%	-	3.3%	0%	0%	1.8%	-	-	-	-	1.8%
Articulated Trucks	0	0	0	0	-	0	0	0	0	-	0	0	0	0	-	0	-	-	0
% Articulated Trucks	0%	0%	0%	0%	-	0%	0%	0%	0%	-	0%	0%	0%	0%	-	-	-	-	0%
Buses	0	2	0	2	-	0	0	0	0	-	0	0	0	0	-	0	-	-	2
% Buses	0%	1.8%	0%	1.2%	-	0%	0%	0%	0%	-	0%	0%	0%	0%	-	-	-	-	0.5%
Bicycles on Road	15	1	0	16	-	1	0	0	1	-	0	23	0	23	-	0	-	-	40
% Bicycles on Road	30.0%	0.9%	0%	9.9%	-	1.5%	0%	0%	0.9%	-	0%	45.1%	0%	20.5%	-	-	-	-	10.3%
Pedestrians	-	-	-	-	1	-	-	-	-	8	-	-	-	-	3	-	-	30	
% Pedestrians	-	-	-	-	100%	-	-	-	-	100%	-	-	-	-	100%	-	-	100%	
Bicycles on Crosswalk	-	-	-	-	0	-	-	-	-	0	-	-	-	-	0	-	-	0	
% Bicycles on Crosswalk	-	-	-	-	0%	-	-	-	-	0%	-	-	-	-	0%	-	-	0%	

Leg Direction	Raymond St S Southbound	Cadillac Ave Westbound	Raymond St S Northbound	Driveway Eastbound	
Time	T L U App Ped*	R L U App Ped*	R T U App Ped*	App Ped*	Int

*Pedestrians and Bicycles on Crosswalk. L: Left, R: Right, T: Thru, U: U-Turn

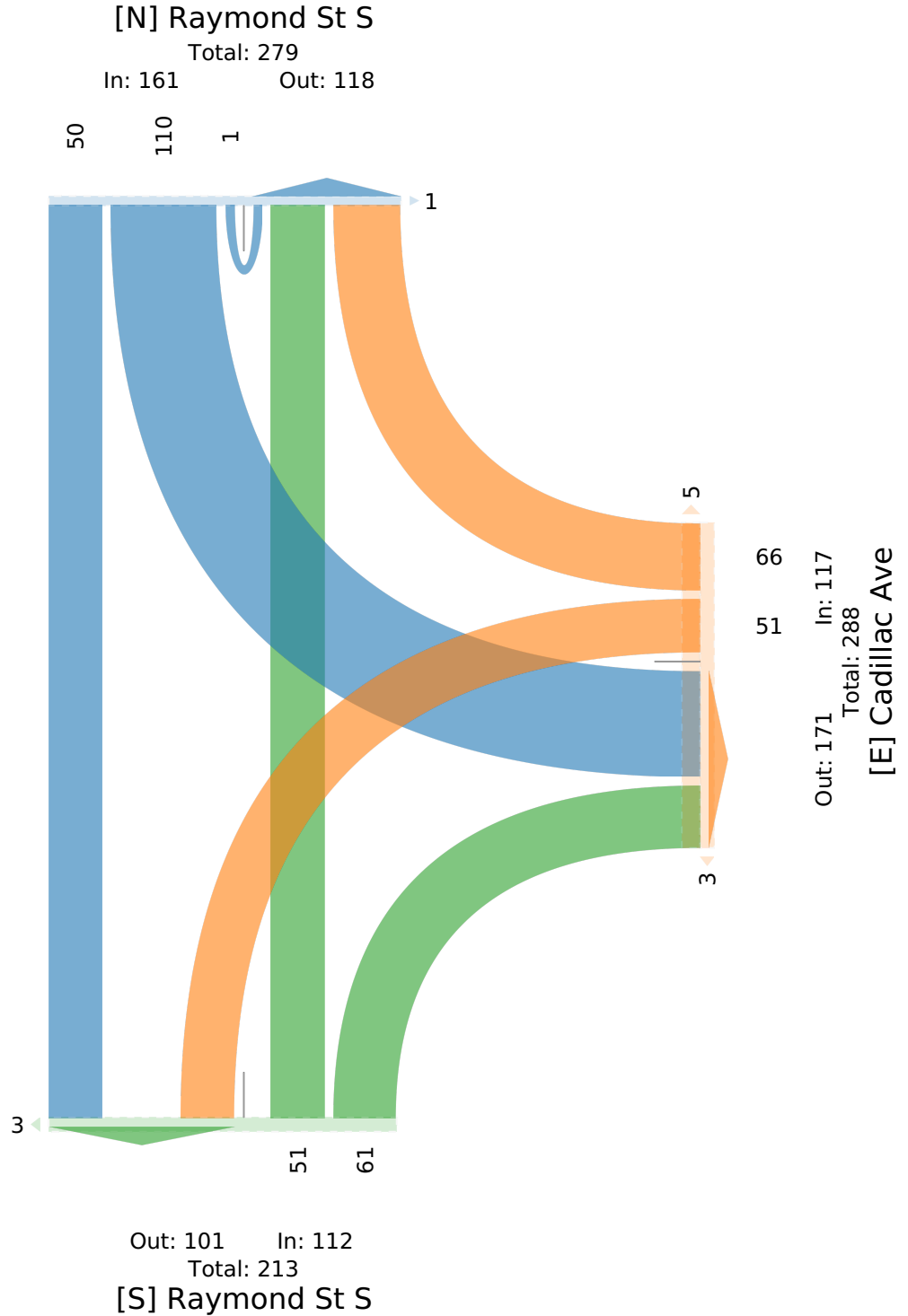

Raymond St South and Cadillac Ave - TMC
 Thu Oct 20, 2022
 Full Length (7:30 AM-9:30 AM, 2 PM-6 PM)
 All Classes (Motorcycles, Lights, Single-Unit Trucks, Articulated Trucks, Buses, Pedestrians, Bicycles on Road, Bicycles on Crosswalk)
 All Movements
 ID: 1013405, Location: 48.460346, -123.391002,
 Site Code: TIN001163



McElhanney

Provided by: McElhanney Kamloops
 710 Laval Crescent, Kamloops, BC, V2C5P3, CA

[W] Driveway



Raymond St South and Cadillac Ave - TMC

Thu Oct 20, 2022

AM Peak (8 AM - 9 AM)

All Classes (Motorcycles, Lights, Single-Unit Trucks, Articulated Trucks, Buses, Pedestrians, Bicycles on Road, Bicycles on Crosswalk)

All Movements

ID: 1013405, Location: 48.460346, -123.391002,

Site Code: TIN001163



McElhanney

Provided by: McElhanney Kamloops
710 Laval Crescent, Kamloops, BC, V2C5P3, CA

Leg	Raymond St S Southbound					Cadillac Ave Westbound					Raymond St S Northbound					Driveway Eastbound		
Direction	T	L	U	App	Ped*	R	L	U	App	Ped*	R	T	U	App	Ped*	App	Ped*	Int
Time																		
2022-10-20 8:00AM	3	2	0	5	0	5	0	0	5	0	2	0	0	2	0	0	0	1
8:15AM	2	14	0	16	0	6	2	0	8	2	2	4	0	6	0	0	0	30
8:30AM	4	19	0	23	0	4	7	0	11	0	8	5	0	13	0	0	2	47
8:45AM	2	4	0	6	0	3	2	0	5	0	2	0	0	2	0	0	2	13
Total	11	39	0	50	0	18	11	0	29	2	14	9	0	23	0	0	5	102
% Approach	22.0%	78.0%	0%	-	-	62.1%	37.9%	0%	-	-	60.9%	39.1%	0%	-	-	-	-	-
% Total	10.8%	38.2%	0%	49.0%	-	17.6%	10.8%	0%	28.4%	-	13.7%	8.8%	0%	22.5%	-	0%	-	-
PHF	0.583	0.513	-	0.523	-	0.750	0.393	-	0.659	-	0.438	0.313	-	0.396	-	-	-	0.522
Motorcycles	1	1	0	2	-	0	0	0	0	-	0	0	0	0	-	0	-	2
% Motorcycles	9.1%	2.6%	0%	4.0%	-	0%	0%	0%	0%	-	0%	0%	0%	0%	-	-	-	2.0%
Lights	6	37	0	43	-	18	11	0	29	-	14	5	0	19	-	0	-	91
% Lights	54.5%	94.9%	0%	86.0%	-	100%	100%	0%	100%	-	100%	55.6%	0%	82.6%	-	-	-	89.2%
Single-Unit Trucks	0	0	0	0	-	0	0	0	0	-	0	0	0	0	-	0	-	0
% Single-Unit Trucks	0%	0%	0%	0%	-	0%	0%	0%	0%	-	0%	0%	0%	0%	-	-	-	0%
Articulated Trucks	0	0	0	0	-	0	0	0	0	-	0	0	0	0	-	0	-	0
% Articulated Trucks	0%	0%	0%	0%	-	0%	0%	0%	0%	-	0%	0%	0%	0%	-	-	-	0%
Buses	0	1	0	1	-	0	0	0	0	-	0	0	0	0	-	0	-	1
% Buses	0%	2.6%	0%	2.0%	-	0%	0%	0%	0%	-	0%	0%	0%	0%	-	-	-	1.0%
Bicycles on Road	4	0	0	4	-	0	0	0	0	-	0	4	0	4	-	0	-	8
% Bicycles on Road	36.4%	0%	0%	8.0%	-	0%	0%	0%	0%	-	0%	44.4%	0%	17.4%	-	-	-	7.8%
Pedestrians	-	-	-	-	0	-	-	-	-	2	-	-	-	-	0	-	-	5
% Pedestrians	-	-	-	-	-	-	-	-	-	100%	-	-	-	-	-	-	-	100%
Bicycles on Crosswalk	-	-	-	-	0	-	-	-	-	0	-	-	-	-	0	-	-	0
% Bicycles on Crosswalk	-	-	-	-	-	-	-	-	-	0%	-	-	-	-	-	-	0%	-

* Pedestrians and Bicycles on Crosswalk. L: Left, R: Right, T: Thru, U: U-Turn

Raymond St South and Cadillac Ave - TMC
 Thu Oct 20, 2022
 AM Peak (8 AM - 9 AM)
 All Classes (Motorcycles, Lights, Single-Unit Trucks, Articulated Trucks, Buses, Pedestrians, Bicycles on Road, Bicycles on Crosswalk)
 All Movements
 ID: 1013405, Location: 48.460346, -123.391002,
 Site Code: TIN001163

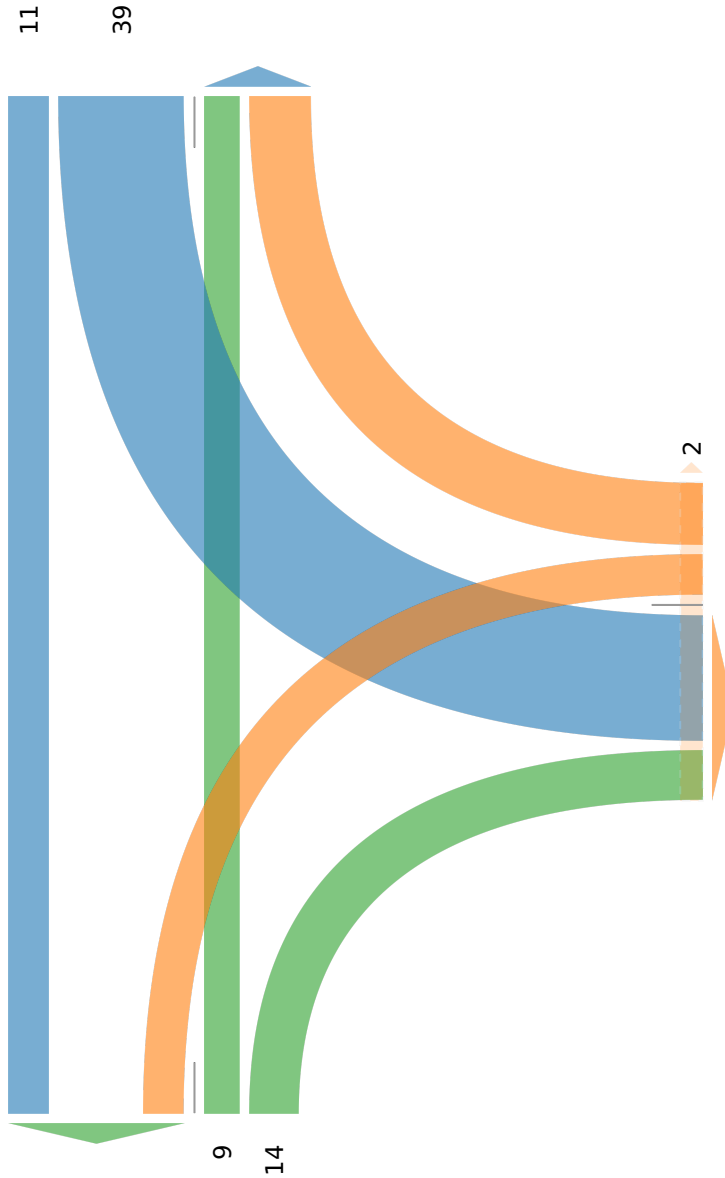


McElhanney

Provided by: McElhanney Kamloops
 710 Laval Crescent, Kamloops, BC, V2C5P3, CA

[N] Raymond St S

Total: 77
 In: 50 Out: 27



Out: 22 In: 23
 Total: 45
 [S] Raymond St S

Out: 53 In: 29
 Total: 82
 [E] Cadillac Ave

Raymond St South and Cadillac Ave - TMC

Thu Oct 20, 2022

PM Peak (2:15 PM - 3:15 PM) - Overall Peak Hour

All Classes (Motorcycles, Lights, Single-Unit Trucks, Articulated Trucks, Buses, Pedestrians, Bicycles on Road, Bicycles on Crosswalk)

All Movements

ID: 1013405, Location: 48.460346, -123.391002,

Site Code: TIN001163



McElhanney

Provided by: McElhanney Kamloops
710 Laval Crescent, Kamloops, BC, V2C5P3, CA

Leg Direction	Raymond St S Southbound					Cadillac Ave Westbound					Raymond St S Northbound					Driveway Eastbound		Int
	T	L	U	App	Ped*	R	L	U	App	Ped*	R	T	U	App	Ped*	App	Ped*	
Time																		
2022-10-20 2:15PM	2	3	1	6	0	3	4	0	7	0	1	1	0	2	2	0	3	15
2:30PM	4	3	0	7	0	4	6	0	10	0	1	1	0	2	0	0	1	19
2:45PM	8	12	0	20	0	4	10	0	14	0	16	11	0	27	0	0	0	61
3:00PM	4	3	0	7	0	5	1	0	6	0	5	2	0	7	0	0	2	20
Total	18	21	1	40	0	16	21	0	37	0	23	15	0	38	2	0	6	115
% Approach	45.0%	52.5%	2.5%	-	-	43.2%	56.8%	0%	-	-	60.5%	39.5%	0%	-	-	-	-	-
% Total	15.7%	18.3%	0.9%	34.8%	-	13.9%	18.3%	0%	32.2%	-	20.0%	13.0%	0%	33.0%	-	0%	-	-
PHF	0.531	0.438	0.250	0.488	-	0.800	0.525	-	0.661	-	0.359	0.295	-	0.333	-	-	-	0.459
Motorcycles	1	0	0	1	-	0	0	0	0	-	0	0	0	0	-	0	-	1
% Motorcycles	5.6%	0%	0%	2.5%	-	0%	0%	0%	0%	-	0%	0%	0%	0%	-	-	-	0.9%
Lights	16	20	1	37	-	16	20	0	36	-	21	13	0	34	-	0	-	107
% Lights	88.9%	95.2%	100%	92.5%	-	100%	95.2%	0%	97.3%	-	91.3%	86.7%	0%	89.5%	-	-	-	93.0%
Single-Unit Trucks	0	0	0	0	-	0	1	0	1	-	2	0	0	2	-	0	-	3
% Single-Unit Trucks	0%	0%	0%	0%	-	0%	4.8%	0%	2.7%	-	8.7%	0%	0%	5.3%	-	-	-	2.6%
Articulated Trucks	0	0	0	0	-	0	0	0	0	-	0	0	0	0	-	0	-	0
% Articulated Trucks	0%	0%	0%	0%	-	0%	0%	0%	0%	-	0%	0%	0%	0%	-	-	-	0%
Buses	0	1	0	1	-	0	0	0	0	-	0	0	0	0	-	0	-	1
% Buses	0%	4.8%	0%	2.5%	-	0%	0%	0%	0%	-	0%	0%	0%	0%	-	-	-	0.9%
Bicycles on Road	1	0	0	1	-	0	0	0	0	-	0	2	0	2	-	0	-	3
% Bicycles on Road	5.6%	0%	0%	2.5%	-	0%	0%	0%	0%	-	0%	13.3%	0%	5.3%	-	-	-	2.6%
Pedestrians	-	-	-	-	0	-	-	-	-	0	-	-	-	-	2	-	6	-
% Pedestrians	-	-	-	-	-	-	-	-	-	-	-	-	-	-	100%	-	100%	-
Bicycles on Crosswalk	-	-	-	-	0	-	-	-	-	0	-	-	-	-	0	-	0	-
% Bicycles on Crosswalk	-	-	-	-	-	-	-	-	-	-	-	-	-	-	0%	-	0%	-

* Pedestrians and Bicycles on Crosswalk. L: Left, R: Right, T: Thru, U: U-Turn

Raymond St South and Cadillac Ave - TMC
 Thu Oct 20, 2022
 PM Peak (2:15 PM - 3:15 PM) - Overall Peak Hour
 All Classes (Motorcycles, Lights, Single-Unit
 Trucks, Articulated Trucks, Buses, Pedestrians,
 Bicycles on Road, Bicycles on Crosswalk)
 All Movements
 ID: 1013405, Location: 48.460346, -123.391002,
 Site Code: TIN001163



McElhanney

Provided by: McElhanney Kamloops
 710 Laval Crescent, Kamloops, BC, V2C5P3, CA

[N] Raymond St S

Total: 72
 In: 40 Out: 32

18 21 1



Out: 44 In: 37
 Total: 81
 [E] Cadillac Ave

Out: 39 In: 38
 Total: 77
 [S] Raymond St S