



Major Road: Cordova Bay Rd
Minor Road: Fenn Ave
Municipality: District of Saanich
File Name: 1012902 - Cordova Bay Rd and Fenn Ave.xlsx
Location #: TIN001701
Count ID: 2022018
Date: October 18, 2022
Day-of-week: Tuesday

Intersection Type: 3-leg
Signalized: Tuesday
Clear and Sunny,
Weather: 24°

Vehicle Classification: Car, Trucks, Pedestrian, Bikes

Time of Day	Start	End	Duration
AM	07:30	09:30	02:00
MD	-	-	-
PM	14:00	18:00	04:00
Total	07:30	18:00	06:00

Notes

Comments

Cordova Bay Rd and Fenn Ave - TMC

Tue Oct 18, 2022

Full Length (7:30 AM-9:30 AM, 2 PM-6 PM)

All Classes (Motorcycles, Lights, Single-Unit Trucks, Articulated Trucks, Buses, Pedestrians, Bicycles on Road, Bicycles on Crosswalk)

All Movements

ID: 1012902, Location: 48.527038, -123.368613,

Site Code: TIN001701



McElhanney

Provided by: McElhanney Kamloops
710 Laval Crescent, Kamloops, BC, V2C5P3, CA

Leg Direction	Cordova Bay Rd Southbound					Fenn Ave Westbound					Cordova Bay Rd Northbound					No access, sidewalk only Eastbound			Int
	Time	T	L	U	App	Ped*	R	L	U	App	Ped*	R	T	U	App	Ped*	App	Ped*	
2022-10-18 7:30AM	33	4	0	37	0	3	4	0	7	0	1	66	0	67	0	0	0	0	111
7:45AM	47	2	0	49	3	1	6	0	7	0	5	74	0	79	0	0	0	0	135
Hourly Total	80	6	0	86	3	4	10	0	14	0	6	140	0	146	0	0	0	0	246
8:00AM	58	3	0	61	0	3	4	0	7	0	6	62	0	68	0	0	0	0	136
8:15AM	51	7	0	58	4	3	6	0	9	0	5	66	0	71	0	0	0	0	138
8:30AM	80	6	1	87	46	4	7	0	11	14	5	62	0	67	0	0	0	0	165
8:45AM	71	6	0	77	12	1	7	0	8	1	9	86	0	95	0	0	0	0	180
Hourly Total	260	22	1	283	62	11	24	0	35	15	25	276	0	301	0	0	0	0	619
9:00AM	67	1	0	68	2	4	12	0	16	0	9	62	0	71	0	0	0	0	155
9:15AM	51	0	0	51	0	5	3	0	8	0	2	38	0	40	0	0	0	0	99
Hourly Total	118	1	0	119	2	9	15	0	24	0	11	100	0	111	0	0	0	0	254
2:00PM	55	1	0	56	15	5	1	0	6	1	11	68	0	79	0	0	0	2	141
2:15PM	60	6	0	66	7	4	6	0	10	0	3	73	0	76	0	0	0	10	152
2:30PM	73	7	0	80	4	5	10	0	15	0	2	58	0	60	0	0	0	4	155
2:45PM	87	3	0	90	5	2	10	0	12	1	5	65	0	70	0	0	0	3	172
Hourly Total	275	17	0	292	31	16	27	0	43	2	21	264	0	285	0	0	0	19	620
3:00PM	71	8	0	79	1	5	4	0	9	2	3	72	0	75	0	0	0	0	163
3:15PM	85	7	0	92	2	4	7	0	11	0	13	98	0	111	0	0	0	0	214
3:30PM	96	5	0	101	5	3	14	0	17	4	4	98	0	102	0	0	0	0	220
3:45PM	82	9	0	91	4	4	1	0	5	1	1	87	1	89	0	0	0	0	185
Hourly Total	334	29	0	363	12	16	26	0	42	7	21	355	1	377	0	0	0	0	782
4:00PM	104	2	0	106	1	6	6	0	12	1	4	85	0	89	0	0	0	3	207
4:15PM	95	3	0	98	2	1	4	0	5	1	12	115	0	127	0	0	0	1	230
4:30PM	81	6	0	87	2	1	8	0	9	3	9	93	0	102	0	0	0	2	198
4:45PM	107	6	0	113	3	0	3	0	3	0	6	87	0	93	0	0	0	2	209
Hourly Total	387	17	0	404	8	8	21	0	29	5	31	380	0	411	0	0	0	8	844
5:00PM	78	7	0	85	3	4	5	0	9	3	8	85	0	93	0	0	0	0	187
5:15PM	86	4	0	90	0	2	2	0	4	1	4	70	0	74	0	0	0	0	168
5:30PM	67	3	0	70	2	2	6	0	8	0	4	52	0	56	0	0	0	0	134
5:45PM	45	5	0	50	3	1	6	0	7	0	4	62	0	66	0	0	0	4	123
Hourly Total	276	19	0	295	8	9	19	0	28	4	20	269	0	289	0	0	0	4	612
Total	1730	111	1	1842	126	73	142	0	215	33	135	1784	1	1920	0	0	0	31	3977
% Approach	93.9%	6.0%	0.1%	-	-	34.0%	66.0%	0%	-	-	7.0%	92.9%	0.1%	-	-	-	-	-	-
% Total	43.5%	2.8%	0%	46.3%	-	1.8%	3.6%	0%	5.4%	-	3.4%	44.9%	0%	48.3%	-	0%	-	-	-
Motorcycles	21	2	0	23	-	0	1	0	1	-	0	20	0	20	-	0	0	-	44
% Motorcycles	1.2%	1.8%	0%	1.2%	-	0%	0.7%	0%	0.5%	-	0%	1.1%	0%	1.0%	-	-	-	-	1.1%
Lights	1658	103	1	1762	-	65	139	0	204	-	123	1714	1	1838	-	0	0	-	3804
% Lights	95.8%	92.8%	100%	95.7%	-	89.0%	97.9%	0%	94.9%	-	91.1%	96.1%	100%	95.7%	-	-	-	-	95.6%
Single-Unit Trucks	19	3	0	22	-	2	0	0	2	-	3	24	0	27	-	0	0	-	51
% Single-Unit Trucks	1.1%	2.7%	0%	1.2%	-	2.7%	0%	0%	0.9%	-	2.2%	1.3%	0%	1.4%	-	-	-	-	1.3%
Articulated Trucks	2	0	0	2	-	0	0	0	0	-	0	2	0	2	-	0	0	-	4
% Articulated Trucks	0.1%	0%	0%	0.1%	-	0%	0%	0%	0%	-	0%	0.1%	0%	0.1%	-	-	-	-	0.1%
Buses	15	0	0	15	-	0	0	0	0	-	0	9	0	9	-	0	0	-	24
% Buses	0.9%	0%	0%	0.8%	-	0%	0%	0%	0%	-	0%	0.5%	0%	0.5%	-	-	-	-	0.6%
Bicycles on Road	15	3	0	18	-	6	2	0	8	-	9	15	0	24	-	0	0	-	50
% Bicycles on Road	0.9%	2.7%	0%	1.0%	-	8.2%	1.4%	0%	3.7%	-	6.7%	0.8%	0%	1.3%	-	-	-	-	1.3%
Pedestrians	-	-	-	-	116	-	-	-	-	32	-	-	-	-	0	-	0	-	31
% Pedestrians	-	-	-	-	92.1%	-	-	-	-	97.0%	-	-	-	-	-	-	-	-	100%
Bicycles on Crosswalk	-	-	-	-	10	-	-	-	-	1	-	-	-	-	0	-	0	-	0
% Bicycles on Crosswalk	-	-	-	-	7.9%	-	-	-	-	3.0%	-	-	-	-	-	-	-	-	0%

*Pedestrians and Bicycles on Crosswalk. L: Left, R: Right, T: Thru, U: U-Turn

Cordova Bay Rd and Fenn Ave - TMC

Tue Oct 18, 2022

Full Length (7:30 AM-9:30 AM, 2 PM-6 PM)

All Classes (Motorcycles, Lights, Single-Unit Trucks, Articulated Trucks, Buses, Pedestrians, Bicycles on Road, Bicycles on Crosswalk)

All Movements

ID: 1012902, Location: 48.527038, -123.368613,

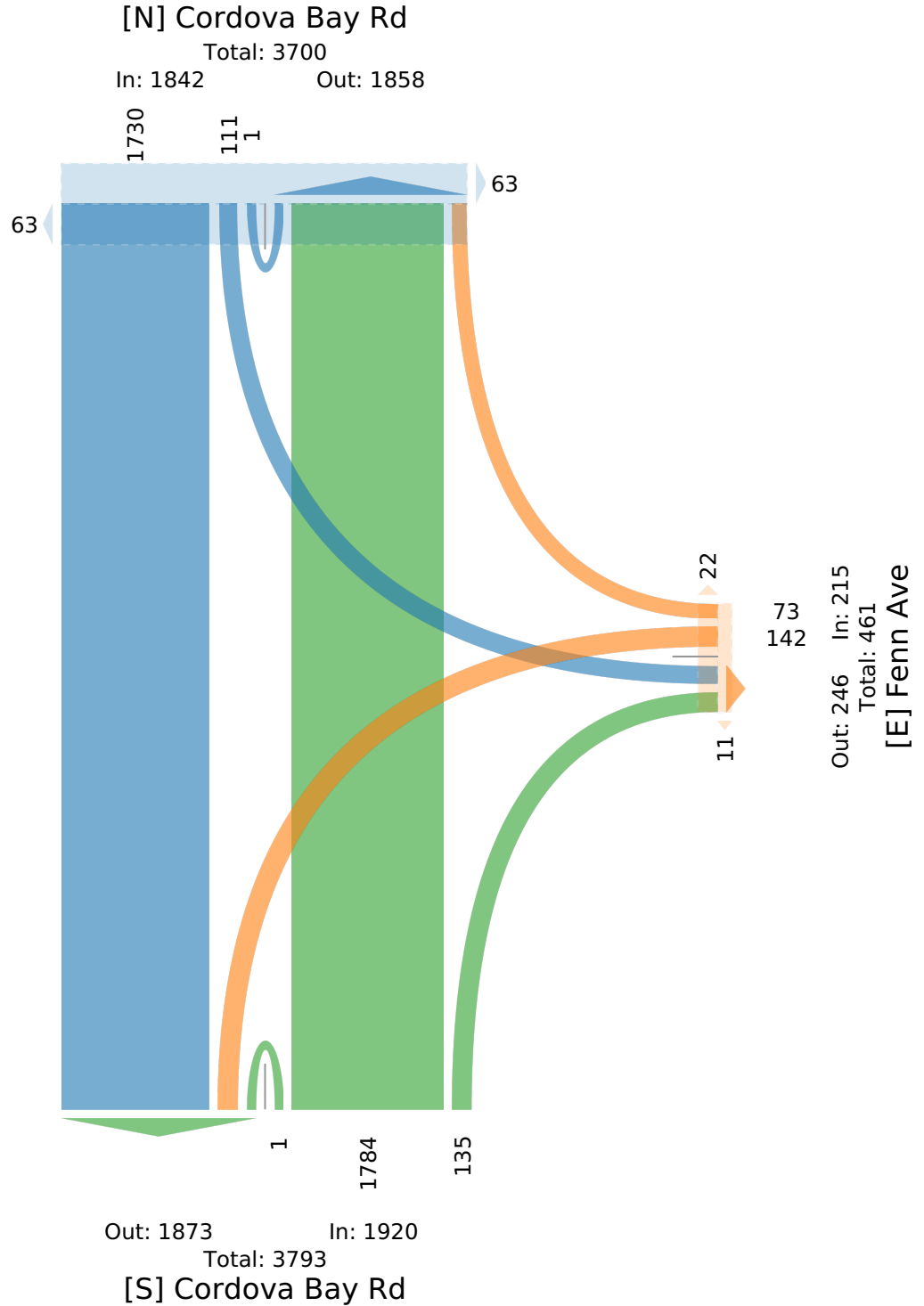
Site Code: TIN001701



McElhanney

Provided by: McElhanney Kamloops
710 Laval Crescent, Kamloops, BC, V2C5P3, CA

[W] No access, sidewalk only



Cordova Bay Rd and Fenn Ave - TMC

Tue Oct 18, 2022

AM Peak (8:15 AM - 9:15 AM)

All Classes (Motorcycles, Lights, Single-Unit Trucks, Articulated Trucks, Buses, Pedestrians, Bicycles on Road, Bicycles on Crosswalk)

All Movements

ID: 1012902, Location: 48.527038, -123.368613,

Site Code: TIN001701



McElhanney

Provided by: McElhanney Kamloops
710 Laval Crescent, Kamloops, BC, V2C5P3, CA

Leg Direction	Cordova Bay Rd Southbound					Fenn Ave Westbound					Cordova Bay Rd Northbound					No access, sidewalk only Eastbound		
Time	T	L	U	App	Ped*	R	L	U	App	Ped*	R	T	U	App	Ped*	App	Ped*	Int
2022-10-18 8:15AM	51	7	0	58	4	3	6	0	9	0	5	66	0	71	0	0	0	138
8:30AM	80	6	1	87	46	4	7	0	11	14	5	62	0	67	0	0	0	165
8:45AM	71	6	0	77	12	1	7	0	8	1	9	86	0	95	0	0	0	180
9:00AM	67	1	0	68	2	4	12	0	16	0	9	62	0	71	0	0	0	155
Total	269	20	1	290	64	12	32	0	44	15	28	276	0	304	0	0	0	638
% Approach	92.8%	6.9%	0.3%	-	-	27.3%	72.7%	0%	-	-	9.2%	90.8%	0%	-	-	-	-	-
% Total	42.2%	3.1%	0.2%	45.5%	-	1.9%	5.0%	0%	6.9%	-	4.4%	43.3%	0%	47.6%	-	0%	-	-
PHF	0.838	0.714	0.250	0.830	-	0.625	0.667	-	0.656	-	0.778	0.813	-	0.809	-	-	-	0.893
Motorcycles	4	0	0	4	-	0	0	0	0	-	0	0	0	0	-	0	-	4
% Motorcycles	1.5%	0%	0%	1.4%	-	0%	0%	0%	0%	-	0%	0%	0%	0%	-	-	-	0.6%
Lights	252	20	1	273	-	10	32	0	42	-	27	272	0	299	-	0	-	614
% Lights	93.7%	100%	100%	94.1%	-	83.3%	100%	0%	95.5%	-	96.4%	98.6%	0%	98.4%	-	-	-	96.2%
Single-Unit Trucks	5	0	0	5	-	0	0	0	0	-	1	1	0	2	-	0	-	7
% Single-Unit Trucks	1.9%	0%	0%	1.7%	-	0%	0%	0%	0%	-	3.6%	0.4%	0%	0.7%	-	-	-	1.1%
Articulated Trucks	1	0	0	1	-	0	0	0	0	-	0	0	0	0	-	0	-	1
% Articulated Trucks	0.4%	0%	0%	0.3%	-	0%	0%	0%	0%	-	0%	0%	0%	0%	-	-	-	0.2%
Buses	6	0	0	6	-	0	0	0	0	-	0	0	0	0	-	0	-	6
% Buses	2.2%	0%	0%	2.1%	-	0%	0%	0%	0%	-	0%	0%	0%	0%	-	-	-	0.9%
Bicycles on Road	1	0	0	1	-	2	0	0	2	-	0	3	0	3	-	0	-	6
% Bicycles on Road	0.4%	0%	0%	0.3%	-	16.7%	0%	0%	4.5%	-	0%	1.1%	0%	1.0%	-	-	-	0.9%
Pedestrians	-	-	-	-	60	-	-	-	-	15	-	-	-	-	0	-	-	0
% Pedestrians	-	-	-	-	93.8%	-	-	-	-	100%	-	-	-	-	-	-	-	-
Bicycles on Crosswalk	-	-	-	-	4	-	-	-	-	0	-	-	-	-	0	-	-	0
% Bicycles on Crosswalk	-	-	-	-	6.3%	-	-	-	-	0%	-	-	-	-	-	-	-	-

* Pedestrians and Bicycles on Crosswalk. L: Left, R: Right, T: Thru, U: U-Turn

Cordova Bay Rd and Fenn Ave - TMC

Tue Oct 18, 2022

AM Peak (8:15 AM - 9:15 AM)

All Classes (Motorcycles, Lights, Single-Unit Trucks, Articulated Trucks, Buses, Pedestrians, Bicycles on Road, Bicycles on Crosswalk)

All Movements

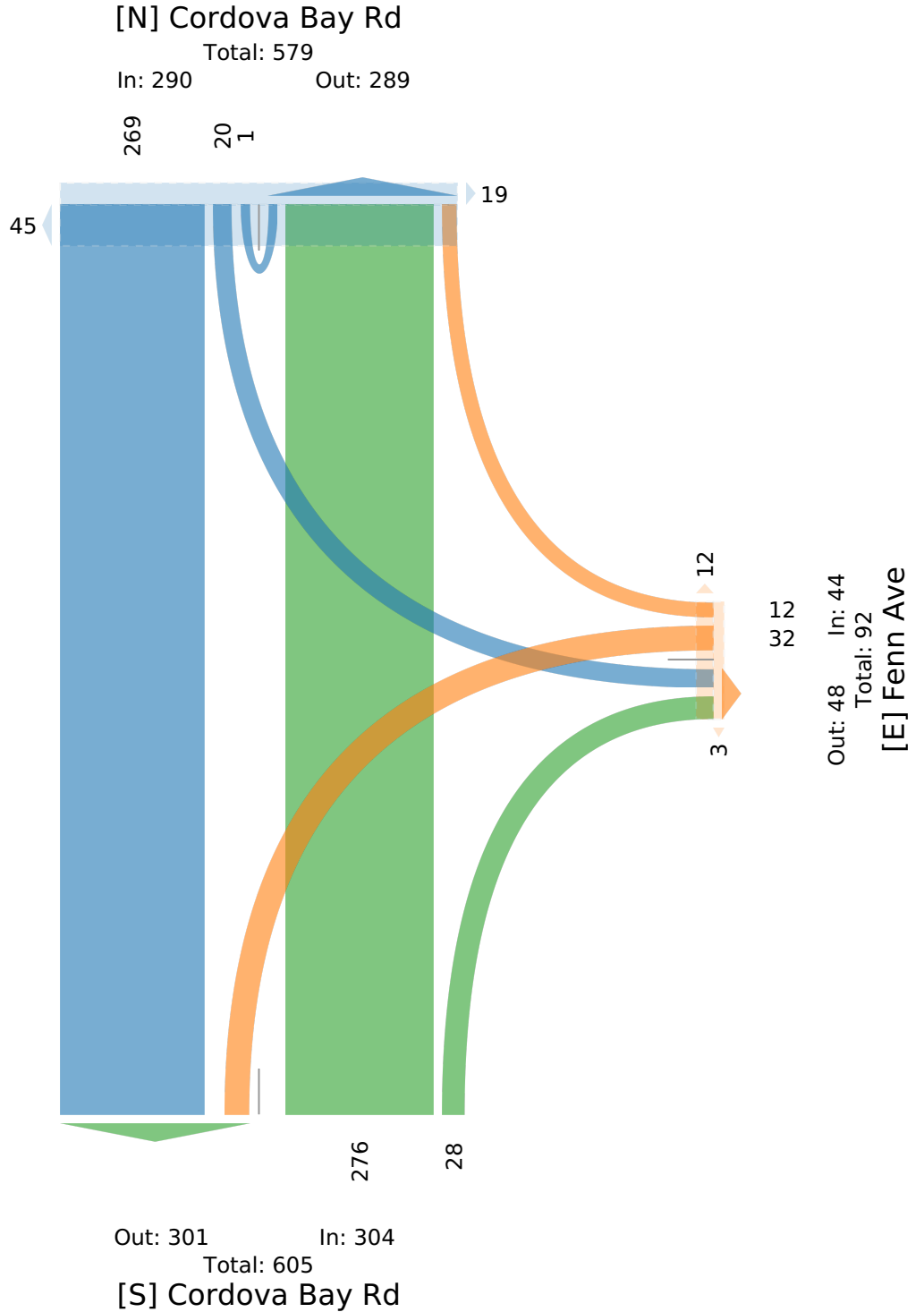
ID: 1012902, Location: 48.527038, -123.368613,

Site Code: TIN001701



McElhanney

Provided by: McElhanney Kamloops
710 Laval Crescent, Kamloops, BC, V2C5P3, CA



Cordova Bay Rd and Fenn Ave - TMC

Tue Oct 18, 2022

PM Peak (4 PM - 5 PM) - Overall Peak Hour

All Classes (Motorcycles, Lights, Single-Unit Trucks, Articulated Trucks, Buses, Pedestrians, Bicycles on Road, Bicycles on Crosswalk)

All Movements

ID: 1012902, Location: 48.527038, -123.368613,

Site Code: TIN001701



McElhanney

Provided by: McElhanney Kamloops
710 Laval Crescent, Kamloops, BC, V2C5P3, CA

Leg Direction	Cordova Bay Rd Southbound					Fenn Ave Westbound					Cordova Bay Rd Northbound					No access, sidewalk only Eastbound			Int
	T	L	U	App	Ped*	R	L	U	App	Ped*	R	T	U	App	Ped*	App	Ped*	Int	
2022-10-18 4:00PM	104	2	0	106	1	6	6	0	12	1	4	85	0	89	0	0	3	207	
4:15PM	95	3	0	98	2	1	4	0	5	1	12	115	0	127	0	0	1	230	
4:30PM	81	6	0	87	2	1	8	0	9	3	9	93	0	102	0	0	2	198	
4:45PM	107	6	0	113	3	0	3	0	3	0	6	87	0	93	0	0	2	209	
Total	387	17	0	404	8	8	21	0	29	5	31	380	0	411	0	0	8	844	
% Approach	95.8%	4.2%	0%	-	-	27.6%	72.4%	0%	-	-	7.5%	92.5%	0%	-	-	-	-	-	
% Total	45.9%	2.0%	0%	47.9%	-	0.9%	2.5%	0%	3.4%	-	3.7%	45.0%	0%	48.7%	-	0%	-	-	
PHF	0.908	0.700	-	0.907	-	0.333	0.656	-	0.604	-	0.625	0.829	-	0.810	-	-	-	0.917	
Motorcycles	6	1	0	7	-	0	1	0	1	-	0	4	0	4	-	0	-	12	
% Motorcycles	1.6%	5.9%	0%	1.7%	-	0%	4.8%	0%	3.4%	-	0%	1.1%	0%	1.0%	-	-	-	1.4%	
Lights	374	13	0	387	-	7	20	0	27	-	30	366	0	396	-	0	-	810	
% Lights	96.6%	76.5%	0%	95.8%	-	87.5%	95.2%	0%	93.1%	-	96.8%	96.3%	0%	96.4%	-	-	-	96.0%	
Single-Unit Trucks	2	0	0	2	-	1	0	0	1	-	0	8	0	8	-	0	-	11	
% Single-Unit Trucks	0.5%	0%	0%	0.5%	-	12.5%	0%	0%	3.4%	-	0%	2.1%	0%	1.9%	-	-	-	1.3%	
Articulated Trucks	1	0	0	1	-	0	0	0	0	-	0	0	0	0	-	0	-	1	
% Articulated Trucks	0.3%	0%	0%	0.2%	-	0%	0%	0%	0%	-	0%	0%	0%	0%	-	-	-	0.1%	
Buses	2	0	0	2	-	0	0	0	0	-	0	0	0	0	-	0	-	2	
% Buses	0.5%	0%	0%	0.5%	-	0%	0%	0%	0%	-	0%	0%	0%	0%	-	-	-	0.2%	
Bicycles on Road	2	3	0	5	-	0	0	0	0	-	1	2	0	3	-	0	-	8	
% Bicycles on Road	0.5%	17.6%	0%	1.2%	-	0%	0%	0%	0%	-	3.2%	0.5%	0%	0.7%	-	-	-	0.9%	
Pedestrians	-	-	-	-	8	-	-	-	-	4	-	-	-	-	0	-	-	8	
% Pedestrians	-	-	-	-	100%	-	-	-	-	80.0%	-	-	-	-	-	-	-	100%	
Bicycles on Crosswalk	-	-	-	-	0	-	-	-	-	1	-	-	-	-	0	-	-	0	
% Bicycles on Crosswalk	-	-	-	-	0%	-	-	-	-	20.0%	-	-	-	-	-	-	-	0%	

* Pedestrians and Bicycles on Crosswalk. L: Left, R: Right, T: Thru, U: U-Turn

Cordova Bay Rd and Fenn Ave - TMC

Tue Oct 18, 2022

PM Peak (4 PM - 5 PM) - Overall Peak Hour

All Classes (Motorcycles, Lights, Single-Unit Trucks, Articulated Trucks, Buses, Pedestrians, Bicycles on Road, Bicycles on Crosswalk)

All Movements

ID: 1012902, Location: 48.527038, -123.368613,

Site Code: TIN001701



McElhanney

Provided by: McElhanney Kamloops
710 Laval Crescent, Kamloops, BC, V2C5P3, CA

[N] Cordova Bay Rd

Total: 792

In: 404

Out: 388

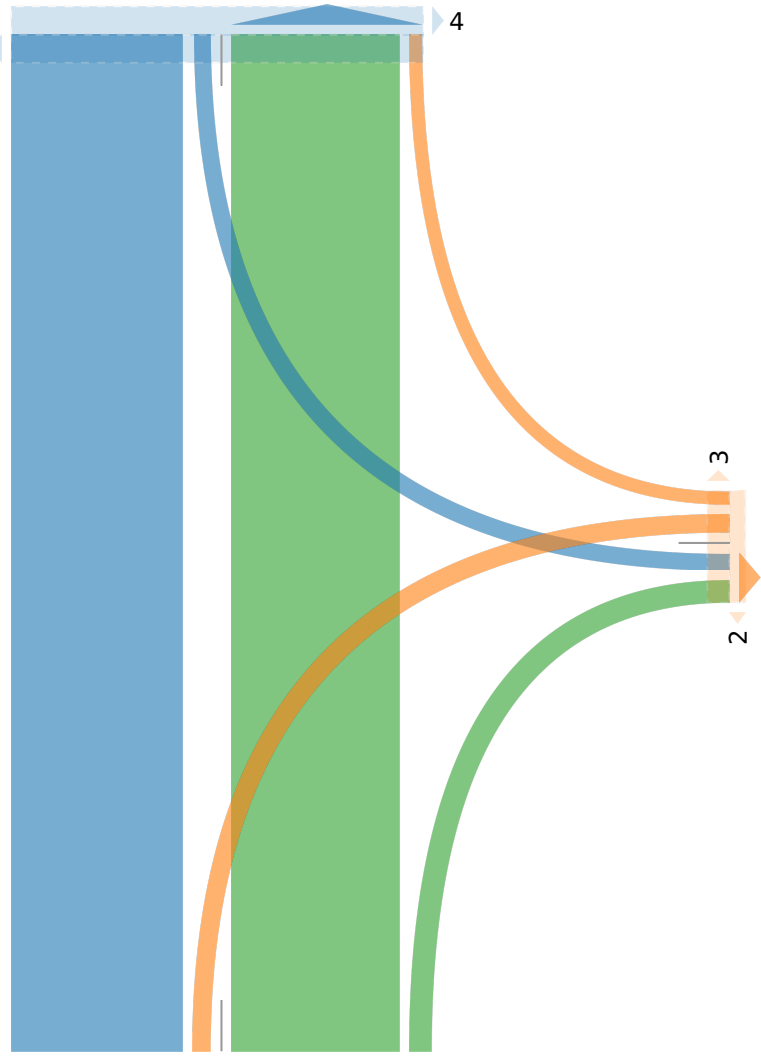
387

17

4

4

[W] No access, sidewalk only



21

Out: 48 In: 29

Total: 77

[E] Fenn Ave

Out: 408

In: 411

Total: 819

[S] Cordova Bay Rd