

Carey Road @ Tillicum Road

Tuesday, April 02, 2019



The data presented here is for information purposes only and should not be considered authoritative for construction, geotechnical, engineering, navigational, legal, or other site-specific uses. The information shared is owned by the Transportation Division of the Engineering Department at the District of Saanich. Accuracy is not guaranteed.

Major Route: Carey Road
Minor Route: Tillicum Road
Municipality: Saanich
Filename: Carey Rd @ Tillicum Rd-Apr 2, 2019.xlsx
Location #: TIN001149
Count ID: 2019011
Date: April 2, 2019
Day-of-week: Tuesday

East/West Route: Tillicum Road
Intersection Type: 3-leg west approach
Signalized?: Yes
Weather: Overcast and dry

Vehicle Classifications: Vehicles and Peds
 Bikes

This data is for Vehicles and Peds

Shift	Start	End	Duration
AM	7:30	9:30	2.00
MD			
PM	15:30	18:30	3.00
Total	7:30	18:30	5.00

Notes: 24-hour clock used for reporting (15-minute increments)
 North Approach - southbound vehicles approaching intersection from the north
 15x4 - 15 min volume (from maximum 15 minute period of movement/approach in peak hour period [*]) x 4
 Pedestrians - N indicates pedestrians crossing north approach (east/west)

Comments:

Survey Data
Vehicles and Peds

Carey Road @ Tillicum Road
Tuesday, April 2, 2019

Time Period Begins	Carey Rd				Carey Rd				Tillicum Rd				EAST Approach				Total Volume		Ped	Crosswalks			
	NORTH Approach				SOUTH Approach				WEST Approach				EAST Approach				15-min	Hour		N	S	W	E
	Left	Thru	Right	Total	Left	Thru	Right	Total	Left	Thru	Right	Total	Left	Thru	Right	Total							
7:30		91	56	147	20	29		49	91		25	116					312		0	1	1		
7:45		100	68	168	10	42		52	78		22	100					320		0	3	0		
8:00		106	62	168	20	51		71	88		25	113					352	*	0	3	1		
8:15		113	81	194	11	73		84	111		35	146					424	1408	+	0	1	3	
8:30		123	79	202	17	52		69	92		37	129					400	1496	*	0	2	3	
8:45		102	85	187	18	37		55	86		20	106					348	1524	*	0	0	4	
9:00		54	71	125	20	33		53	61		43	104					282	1454		0	3	5	
9:15		67	58	125	20	32		52	54		26	80					257	1287		0	0	2	
n/a																							
n/a																							
n/a																							
n/a																							
n/a																							
n/a																							
n/a																							
n/a																							
n/a																							
n/a																							
n/a																							
n/a																							
Total		756	560	1316	136	349		485	661		233	894					2695		0	13	19		

n/a																						
n/a																						
n/a																						
n/a																						
n/a																						
n/a																						
n/a																						
n/a																						
n/a																						
n/a																						
n/a																						
n/a																						
n/a																						
n/a																						
n/a																						
n/a																						
n/a																						
Total																						

15:30		63	88	151	61	112		173	113		24	137					461		0	3	9	
15:45		34	96	130	70	117		187	83		25	108					425		0	0	10	
16:00		43	97	140	68	132		200	132		18	150					490	*	0	0	2	
16:15		59	77	136	74	141		215	122		28	150					501	1877	*	0	3	4
16:30		53	86	139	76	148		224	113		17	130					493	1909	*	0	7	8
16:45		71	74	145	40	156		196	137		29	166					507	1991	+	0	4	8
17:00		52	82	134	73	137		210	118		21	139					483	1984		0	2	1
17:15		63	86	149	52	145		197	111		29	140					486	1969		0	5	9
17:30		62	86	148	69	162		231	88		26	114					493	1969		0	4	9
17:45		46	89	135	40	136		176	79		17	96					407	1869		0	6	12
18:00		49	74	123	39	81		120	86		19	105					348	1734		1	0	8
18:15		55	61	116	20	96		116	61		20	81					313	1561		0	6	6
n/a																						
n/a																						
n/a																						
n/a																						
n/a																						
n/a																						
n/a																						
n/a																						
n/a																						
n/a																						
Total		650	996	1646	682	1563		2245	1243		273	1516					5407		1	40	86	

Time Period Begins	Carey Rd NORTH Approach				Carey Rd SOUTH Approach				Tillicum Rd WEST Approach				Tillicum Rd EAST Approach				Total Volume		Ped Volume	Crosswalks				Conflict	
	Left	Thru	Right	Total	Left	Thru	Right	Total	Left	Thru	Right	Total	Left	Thru	Right	Total	15-min	Hour		N	S	W	E	15 min	Hr
7:30		91	56	147	20	29		49	91		25	116					312			0	1	1		258	
7:45		100	68	168	10	42		52	78		22	100					320			0	3	0		256	
8:00		106	62	168	20	51		71	88		25	113					352	*		0	3	1		276	
8:15		113	81	194	11	73		84	111		35	146					424	1408+		0	1	3		316	1106
8:30		123	79	202	17	52		69	92		37	129					400	1496*		0	2	3		311	1159
8:45		102	85	187	18	37		55	86		20	106					348	1524*		0	0	4		291	1194
9:00		54	71	125	20	33		53	61		43	104					282	1454		0	3	5		206	1124
9:15		67	58	125	20	32		52	54		26	80					257	1287		0	0	2		199	1007
n/a																									
n/a																									
n/a																									
n/a																									
n/a																									
n/a																									
n/a																									
n/a																									
n/a																									
n/a																									
n/a																									
n/a																									

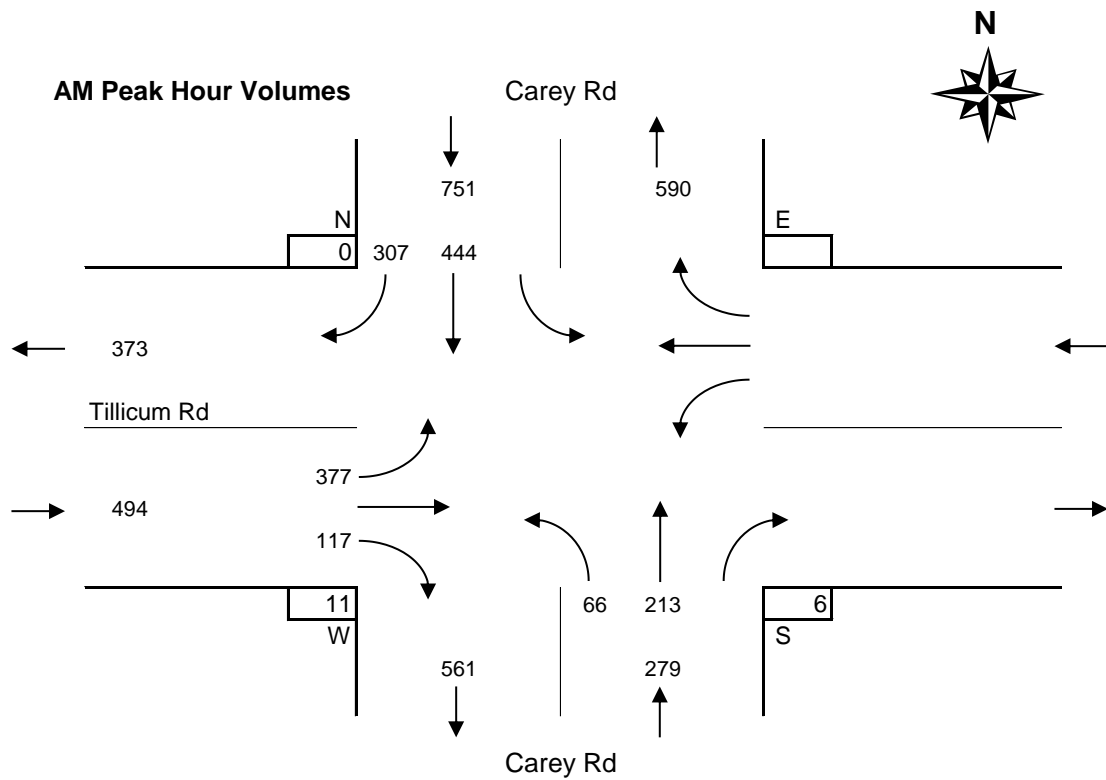
Total		756	560	1316	136	349		485	661		233	894					2695			0	13	19		2113
Avg Hr		378	280	658	68	175		243	331		117	447					1348			0	7	10		

Peak hour of the intersection

Pk Hr		444	307	751	66	213		279	377		117	494					1524	*		0	6	11		1194
15x4		492	340	808	80	292		336	444		148	584					1696	+		0	12	16		1356
PHF		0.90	0.90	0.93	0.83	0.73		0.83	0.85		0.79	0.85					0.90			n/a	0.50	0.69		0.88

Peak hour of conflicting volumes for the intersection

Pk Hr		444	307	751	66	213		279	377		117	494					1524	*		0	6	11		1194
15x4		492	340	808	80	292		336	444		148	584					1696	+		0	12	16		1356
PHF		0.90	0.90	0.93	0.83	0.73		0.83	0.85		0.79	0.85					0.90			n/a	0.50	0.69		0.88



Time Period Begins	Carey Rd NORTH Approach				Carey Rd SOUTH Approach				Tillicum Rd WEST Approach				Tillicum Rd EAST Approach				Total Volume		Ped	Crosswalks				Conflict	
	Left	Thru	Right	Total	Left	Thru	Right	Total	Left	Thru	Right	Total	Left	Thru	Right	Total	15-min	Hour		N	S	W	E	15 min	Hr
n/a																									
n/a																									
n/a																									
n/a																									
n/a																									
n/a																									
n/a																									
n/a																									
n/a																									
n/a																									
n/a																									
n/a																									
n/a																									
n/a																									
n/a																									
n/a																									
n/a																									
n/a																									

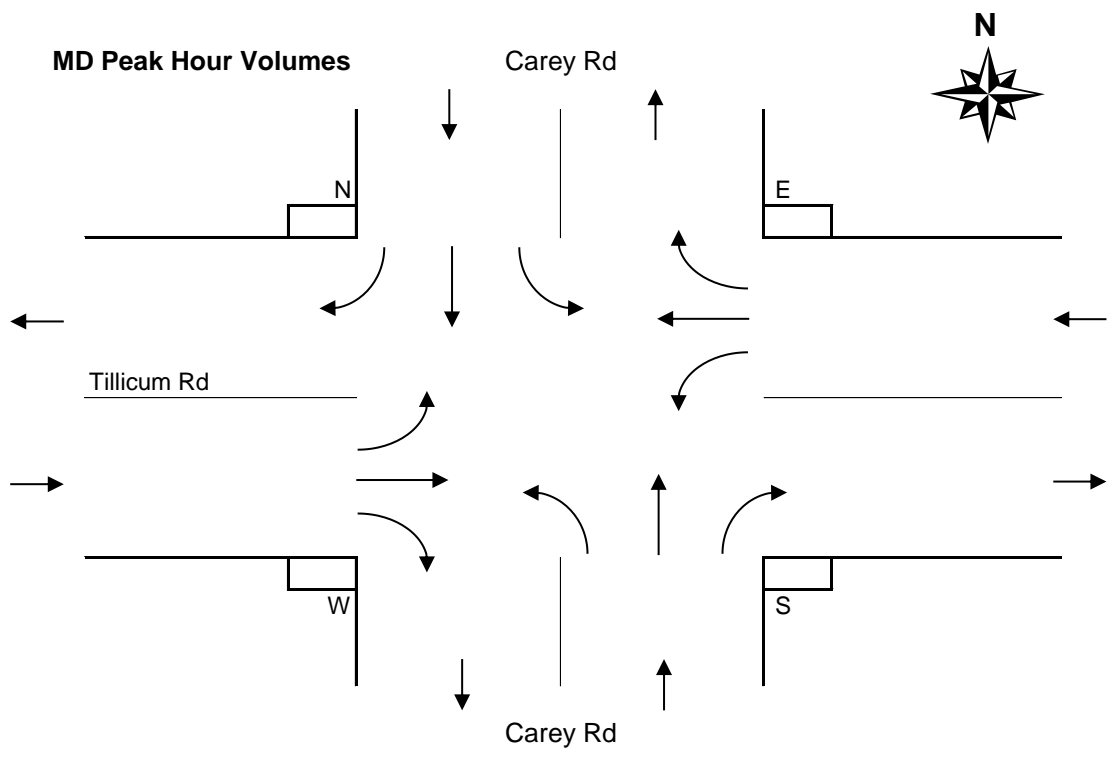
Total																								
Avg Hr																								

Peak hour of the intersection

Pk Hr																								
15x4																								
PHF																								

Peak hour of conflicting volumes for the intersection

Pk Hr																								
15x4																								
PHF																								



PM Peak Period
Vehicles and Peds

Carey Road @ Tillicum Road
Tuesday, April 2, 2019

Time Period Begins	Carey Rd NORTH Approach				Carey Rd SOUTH Approach				Tillicum Rd WEST Approach				Tillicum Rd EAST Approach				Total Volume		Ped	Crosswalks				Conflict	
	Left	Thru	Right	Total	Left	Thru	Right	Total	Left	Thru	Right	Total	Left	Thru	Right	Total	15-min	Hour		N	S	W	E	15 min	Hr
15:30		63	88	151	61	112		173	113		24	137					461		0	3	9		325		
15:45		34	96	130	70	117		187	83		25	108					425		0	0	10		283		
16:00		43	97	140	68	132		200	132		18	150					490		*	0	0	2		340	
16:15		59	77	136	74	141		215	122		28	150					501	1877	*	0	3	4		332	1280
16:30		53	86	139	76	148		224	113		17	130					493	1909	*	0	7	8		328	1283
16:45		71	74	145	40	156		196	137		29	166					507	1991	+	0	4	8		322	1322
17:00		52	82	134	73	137		210	118		21	139					483	1984		0	2	1		325	1307
17:15		63	86	149	52	145		197	111		29	140					486	1969		0	5	9		312	1287
17:30		62	86	148	69	162		231	88		26	114					493	1969		0	4	9		305	1264
17:45		46	89	135	40	136		176	79		17	96					407	1869		0	6	12		254	1196
18:00		49	74	123	39	81		120	86		19	105					348	1734		1	0	8		248	1119
18:15		55	61	116	20	96		116	61		20	81					313	1561		0	6	6		197	1004
n/a																									
n/a																									
n/a																									
n/a																									
n/a																									
n/a																									
n/a																									
n/a																									
n/a																									
n/a																									
n/a																									
n/a																									
n/a																									
n/a																									
n/a																									
n/a																									
n/a																									
n/a																									

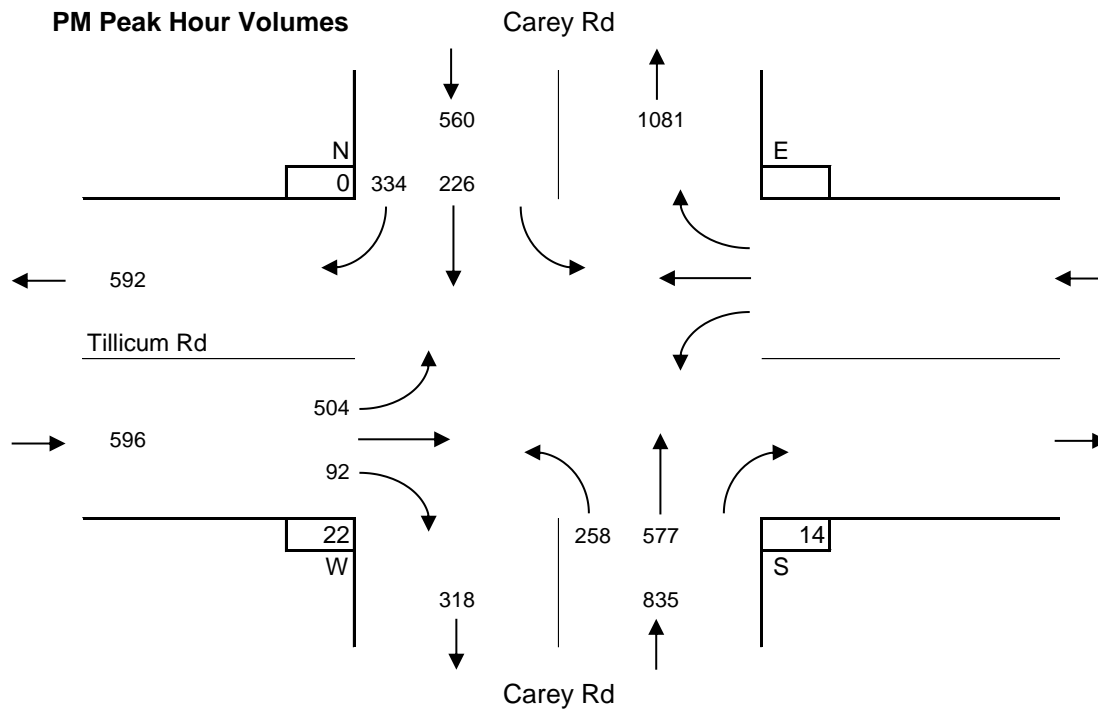
Total		650	996	1646	682	1563		2245	1243		273	1516					5407			1	40	86		3571
Avg Hr		217	332	549	227	521		748	414		91	505					1802			0	13	29		

Peak hour of the intersection

Pk Hr		226	334	560	258	577		835	504		92	596					1991	*		0	14	22		1322
15x4		284	388	580	304	624		896	548		116	664					2028	+		0	28	32		1524
PHF		0.80	0.86	0.97	0.85	0.92		0.93	0.92		0.79	0.90					0.98			n/a	0.50	0.69		0.87

Peak hour of conflicting volumes for the intersection

Pk Hr		226	334	560	258	577		835	504		92	596					1991	*		0	14	22		1322
15x4		284	388	580	304	624		896	548		116	664					2028	+		0	28	32		1524
PHF		0.80	0.86	0.97	0.85	0.92		0.93	0.92		0.79	0.90					0.98			n/a	0.50	0.69		0.87



Entire Survey Period

5 Hours

	Carey Rd				Carey Rd				Tillicum Rd				EAST Approach				Total Volume	Crosswalks			
	NORTH Approach				SOUTH Approach				WEST Approach									N	S	W	E
	Left	Thru	Right	Total	Left	Thru	Right	Total	Left	Thru	Right	Total	Left	Thru	Right	Total					
Total		1406	1556	2962	818	1912		2730	1904		506	2410					8102	1	53	105	
Avg Hr		281	311	592	164	382		546	381		101	482					1620	0	11	21	

AM Peak Period

2 Hours

	Carey Rd				Carey Rd				Tillicum Rd				EAST Approach				Total Volume	Crosswalks			
	NORTH Approach				SOUTH Approach				WEST Approach									N	S	W	E
	Left	Thru	Right	Total	Left	Thru	Right	Total	Left	Thru	Right	Total	Left	Thru	Right	Total					
Totals		756	560	1316	136	349		485	661		233	894					2695	0	13	19	
Avg Hr		378	280	658	68	175		243	331		117	447					1348	0	7	10	

MD Peak Period

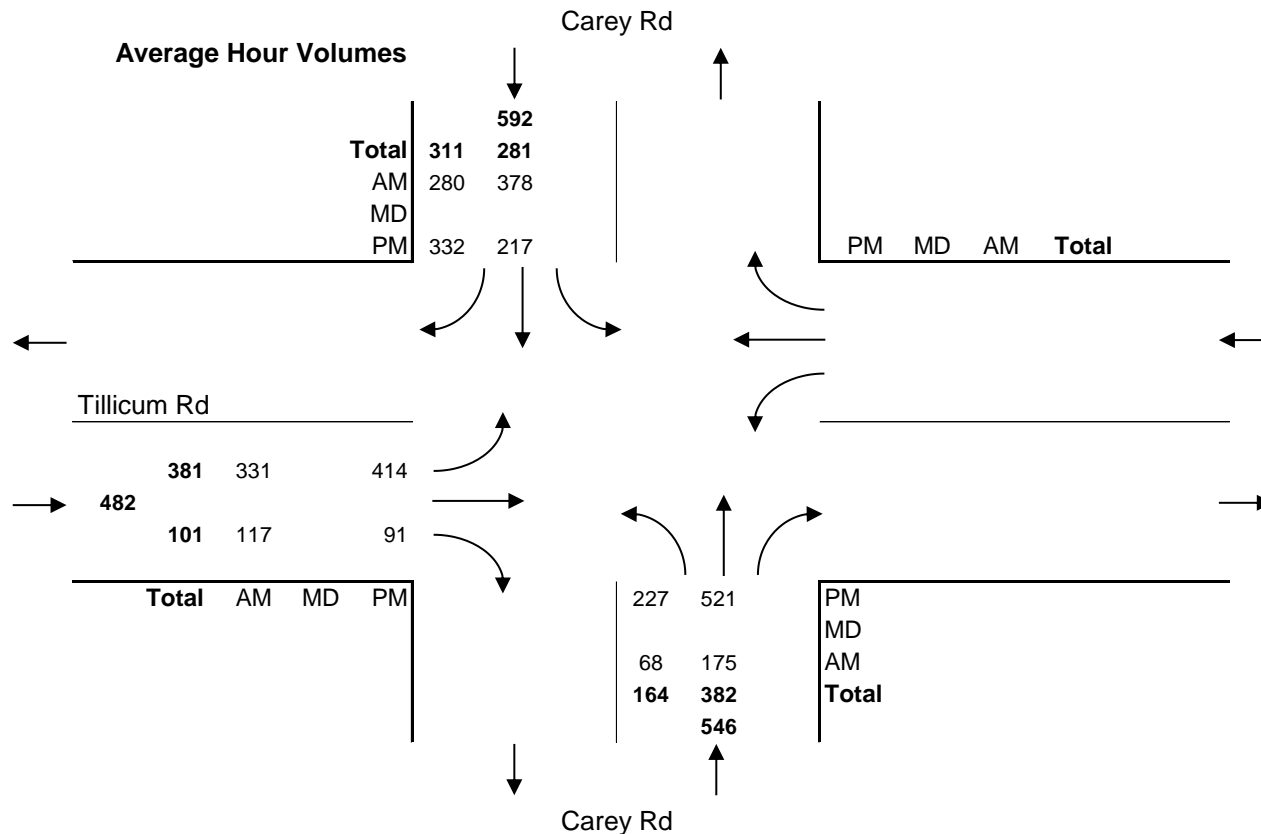
Hours

	Carey Rd				Carey Rd				Tillicum Rd				EAST Approach				Total Volume	Crosswalks			
	NORTH Approach				SOUTH Approach				WEST Approach									N	S	W	E
	Left	Thru	Right	Total	Left	Thru	Right	Total	Left	Thru	Right	Total	Left	Thru	Right	Total					
Total																					
Avg Hr																					

PM Peak Period

3 Hours

	Carey Rd				Carey Rd				Tillicum Rd				EAST Approach				Total Volume	Crosswalks			
	NORTH Approach				SOUTH Approach				WEST Approach									N	S	W	E
	Left	Thru	Right	Total	Left	Thru	Right	Total	Left	Thru	Right	Total	Left	Thru	Right	Total					
Totals		650	996	1646	682	1563		2245	1243		273	1516					5407	1	40	86	
Avg Hr		217	332	549	227	521		748	414		91	505					1802	0	13	29	



Major Route: Carey Road
Minor Route: Tillicum Road
Municipality: Saanich
Filename: Carey Rd @ Tillicum Rd-Apr 2, 2019.xlsx
Location #: TIN001149
Count ID: 2019011
Date: April 2, 2019
Day-of-week: Tuesday

East/West Route: Tillicum Road
Intersection Type: 4-leg
Signalized?: Yes
Weather: Overcast and dry

Vehicle Classifications: Vehicles and Peds
 Bikes

This data is for Bikes

Shift	Start	End	Duration
AM	7:30	9:30	2.00
MD			
PM	15:30	18:30	3.00
Total	7:30	18:30	5.00

Notes: 24-hour clock used for reporting (15-minute increments)
 North Approach - southbound vehicles approaching intersection from the north
 15x4 - 15 min volume (from maximum 15 minute period of movement/approach in peak hour period [*]) x 4
 Pedestrians - N indicates pedestrians crossing north approach (east/west)

Comments:

Survey Data
Bikes

Carey Road @ Tillicum Road
Tuesday, April 2, 2019

Time Period Begins	Carey Rd NORTH Approach				Carey Rd SOUTH Approach				Tillicum Rd WEST Approach				Tillicum Rd EAST Approach				Total Volume		Peak Period	N	S	W	E
	Left	Thru	Right	Total	Left	Thru	Right	Total	Left	Thru	Right	Total	Left	Thru	Right	Total	15-min	Hour					
7:30	0	10	3	13	0	0	0	0	0	0	0	0	0	0	0	0	13		*	0	0	0	0
7:45	0	10	0	10	0	2	0	2	0	0	0	0	0	0	0	0	12		*	0	0	0	0
8:00	0	12	0	12	0	1	0	1	1	0	0	1	0	0	0	0	14		+	0	0	0	0
8:15	0	7	0	7	1	3	0	4	0	0	1	1	0	0	0	0	12	51	*	0	0	0	0
8:30	0	6	3	9	0	2	0	2	0	0	0	0	0	0	0	0	11	49		0	0	0	0
8:45	0	4	0	4	1	0	0	1	0	0	0	0	0	0	0	0	5	42		0	0	0	0
9:00	0	2	0	2	0	1	0	1	1	0	1	2	0	0	0	0	5	33		0	0	0	0
9:15	0	4	0	4	0	1	0	1	0	0	0	0	0	0	0	0	5	26		0	0	0	0
n/a																							
n/a																							
n/a																							
n/a																							
n/a																							
n/a																							
n/a																							
n/a																							
n/a																							
n/a																							
n/a																							
n/a																							
n/a																							
n/a																							
n/a																							
n/a																							
Total	0	55	6	61	2	10	0	12	2	0	2	4	0	0	0	0	77			0	0	0	0

n/a																							
n/a																							
n/a																							
n/a																							
n/a																							
n/a																							
n/a																							
n/a																							
n/a																							
n/a																							
n/a																							
n/a																							
n/a																							
n/a																							
n/a																							
n/a																							
n/a																							
n/a																							
n/a																							
n/a																							
n/a																							
n/a																							
n/a																							
n/a																							
Total																							

15:30	0	0	0	0	0	6	0	6	0	0	0	0	0	0	0	0	6			0	0	0	0
15:45	0	3	0	3	0	5	0	5	1	0	0	1	0	0	0	0	9			0	0	0	0
16:00	0	2	0	2	2	0	0	2	0	0	0	0	0	0	0	0	4			0	0	0	0
16:15	0	4	0	4	0	4	0	4	1	0	1	2	0	0	0	0	10	29		0	0	0	0
16:30	0	4	0	4	0	8	0	8	0	0	0	0	0	0	0	0	12	35*		0	0	0	0
16:45	0	1	0	1	1	12	0	13	0	0	0	0	0	0	0	0	14	40*	+	0	0	0	0
17:00	0	3	0	3	0	7	0	7	2	0	0	2	0	0	0	0	12	48*		0	0	0	0
17:15	0	0	2	2	0	12	0	12	0	0	0	0	0	0	0	0	14	52*		0	0	0	0
17:30	0	4	0	4	0	5	0	5	1	0	0	1	0	0	0	0	10	50		0	0	0	0
17:45	0	2	0	2	0	3	0	3	0	0	0	0	0	0	0	0	5	41		0	0	0	0
18:00	0	0	1	1	0	2	0	2	2	0	0	2	0	0	0	0	5	34		0	0	0	0
18:15	0	0	0	0	0	2	0	2	1	0	0	1	0	0	0	0	3	23		0	0	0	0
n/a																							
n/a																							
n/a																							
n/a																							
n/a																							
n/a																							
n/a																							
n/a																							
n/a																							
n/a																							
n/a																							
n/a																							
n/a																							
n/a																							
n/a																							
n/a																							
n/a																							
n/a																							
n/a																							
Total	0	23	3	26	3	66	0	69	8	0	1	9	0	0	0	0	104			0	0	0	0

Time Period Begins	Carey Rd				Carey Rd				Tillicum Rd				EAST Approach				Total Volume		Speed	Conflict					
	NORTH Approach				SOUTH Approach				WEST Approach								15-min	Hour		N	S	W	E	Conflict	
	Left	Thru	Right	Total	Left	Thru	Right	Total	Left	Thru	Right	Total	Left	Thru	Right	Total								15 min	Hr
7:30	0	10	3	13	0	0	0	0	0	0	0	0	0	0	0	0	0	13	*	0	0	0	0	13	
7:45	0	10	0	10	0	2	0	2	0	0	0	0	0	0	0	0	0	12	*	0	0	0	0	10	
8:00	0	12	0	12	0	1	0	1	1	0	0	1	0	0	0	0	0	14	+	0	0	0	0	13	
8:15	0	7	0	7	1	3	0	4	0	0	1	1	0	0	0	0	0	12	51*	0	0	0	0	9	45
8:30	0	6	3	9	0	2	0	2	0	0	0	0	0	0	0	0	0	11	49	0	0	0	0	9	41
8:45	0	4	0	4	1	0	0	1	0	0	0	0	0	0	0	0	0	5	42	0	0	0	0	5	36
9:00	0	2	0	2	0	1	0	1	1	0	1	2	0	0	0	0	0	5	33	0	0	0	0	3	26
9:15	0	4	0	4	0	1	0	1	0	0	0	0	0	0	0	0	0	5	26	0	0	0	0	4	21
n/a																									
n/a																									
n/a																									
n/a																									
n/a																									
n/a																									
n/a																									
n/a																									
n/a																									
n/a																									
n/a																									
n/a																									
n/a																									
n/a																									
n/a																									
n/a																									
n/a																									
n/a																									
n/a																									
n/a																									
n/a																									
n/a																									
n/a																									
n/a																									
n/a																									
n/a																									
n/a																									
n/a																									
n/a																									

Total	0	55	6	61	2	10	0	12	2	0	2	4	0	0	0	0	77								
Avg Hr	0	28	3	31	1	5	0	6	1	0	1	2	0	0	0	0	39								

0	0	0	0
0	0	0	0

65

Peak hour of the intersection

Pk Hr	0	39	3	42	1	6	0	7	1	0	1	2	0	0	0	0	51	*
15x4	0	48	12	52	4	12	0	16	4	0	4	4	0	0	0	0	56	+
PHF	n/a	0.81	0.25	0.81	0.25	0.50	n/a	0.44	0.25	n/a	0.25	0.50	n/a	n/a	n/a	n/a	0.91	

0	0	0	0
0	0	0	0
n/a	n/a	n/a	n/a

44
68
0.65

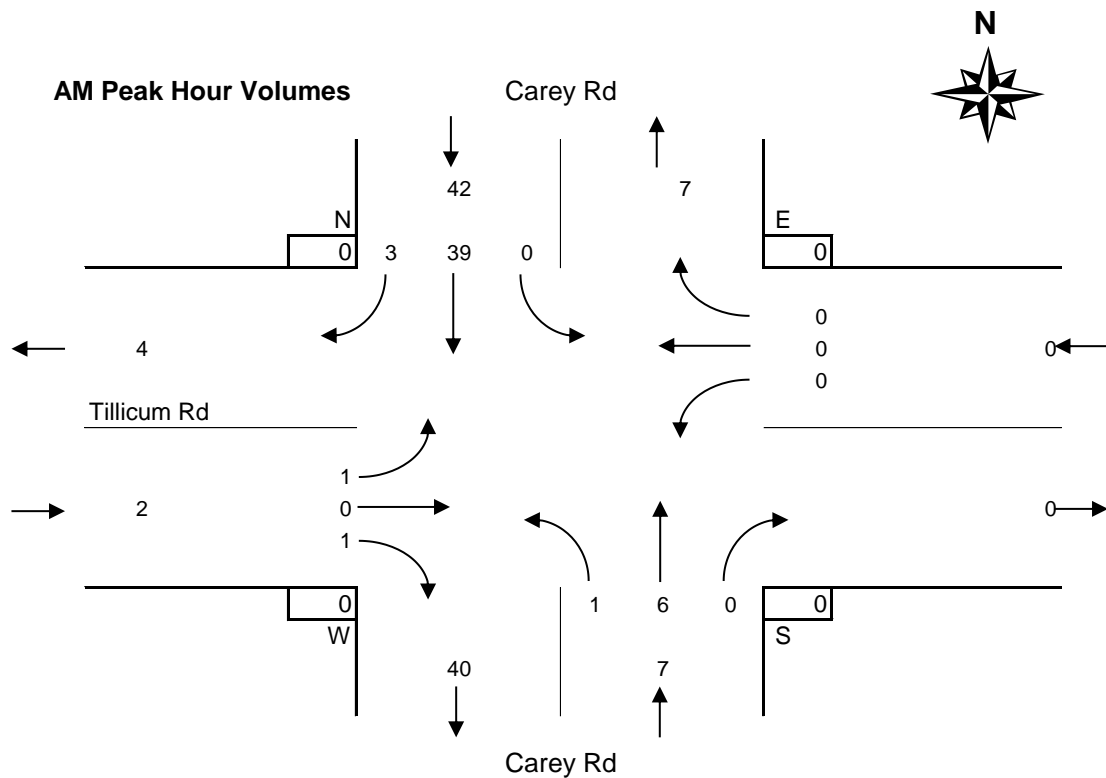
Peak hour of conflicting volumes for the intersection

Pk Hr	0	39	3	42	1	6	0	7	1	0	1	2	0	0	0	0	51	*
15x4	0	48	12	52	4	12	0	16	4	0	4	4	0	0	0	0	56	+
PHF	n/a	0.81	0.25	0.81	0.25	0.50	n/a	0.44	0.25	n/a	0.25	0.50	n/a	n/a	n/a	n/a	0.91	

0	0	0	0
0	0	0	0
n/a	n/a	n/a	n/a

44
68
0.65

** Calculated peak hour occurs during the first or last hour of shift and therefore may be invalid. **



Time Period Begins	Carey Rd NORTH Approach				Carey Rd SOUTH Approach				Tillicum Rd WEST Approach				Tillicum Rd EAST Approach				Total Volume		Days	Conflict			
	Left	Thru	Right	Total	Left	Thru	Right	Total	Left	Thru	Right	Total	Left	Thru	Right	Total	15-min	Hour		N	S	W	E
n/a																							
n/a																							
n/a																							
n/a																							
n/a																							
n/a																							
n/a																							
n/a																							
n/a																							
n/a																							
n/a																							
n/a																							
n/a																							
n/a																							
n/a																							
n/a																							
n/a																							

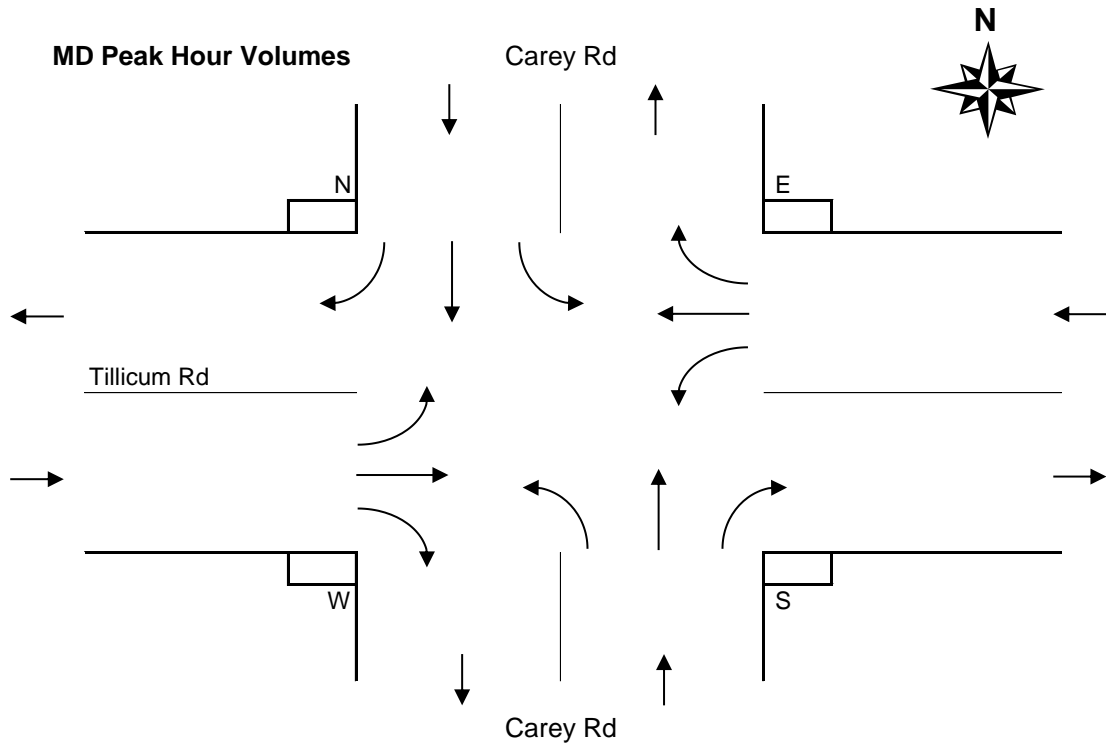
Total																								
Avg Hr																								

Peak hour of the intersection

Pk Hr																								
15x4																								
PHF																								

Peak hour of conflicting volumes for the intersection

Pk Hr																								
15x4																								
PHF																								



Time Period Begins	Carey Rd				Carey Rd				Tillicum Rd				EAST Approach				Total Volume		Speed	Conflict					
	NORTH Approach				SOUTH Approach				WEST Approach								15-min	Hour		N	S	W	E	15 min	Hr
	Left	Thru	Right	Total	Left	Thru	Right	Total	Left	Thru	Right	Total	Left	Thru	Right	Total									
15:30	0	0	0	0	0	6	0	6	0	0	0	0	0	0	0	0	6		0	0	0	0	6		
15:45	0	3	0	3	0	5	0	5	1	0	0	1	0	0	0	0	9		0	0	0	0	6		
16:00	0	2	0	2	2	0	0	2	0	0	0	0	0	0	0	4		0	0	0	0	4			
16:15	0	4	0	4	0	4	0	4	1	0	1	2	0	0	0	10	29	0	0	0	0	5	21		
16:30	0	4	0	4	0	8	0	8	0	0	0	0	0	0	0	12	35*	0	0	0	0	8	23		
16:45	0	1	0	1	1	12	0	13	0	0	0	0	0	0	0	14	40+	0	0	0	0	12	29		
17:00	0	3	0	3	0	7	0	7	2	0	0	2	0	0	0	12	48*	0	0	0	0	9	34		
17:15	0	0	2	2	0	12	0	12	0	0	0	0	0	0	0	14	52*	0	0	0	0	12	41		
17:30	0	4	0	4	0	5	0	5	1	0	0	1	0	0	0	10	50	0	0	0	0	6	39		
17:45	0	2	0	2	0	3	0	3	0	0	0	0	0	0	0	5	41	0	0	0	0	3	30		
18:00	0	0	1	1	0	2	0	2	2	0	0	2	0	0	0	5	34	0	0	0	0	4	25		
18:15	0	0	0	0	0	2	0	2	1	0	0	1	0	0	0	3	23	0	0	0	0	3	16		
n/a																									
n/a																									
n/a																									
n/a																									
n/a																									
n/a																									
n/a																									
n/a																									
n/a																									

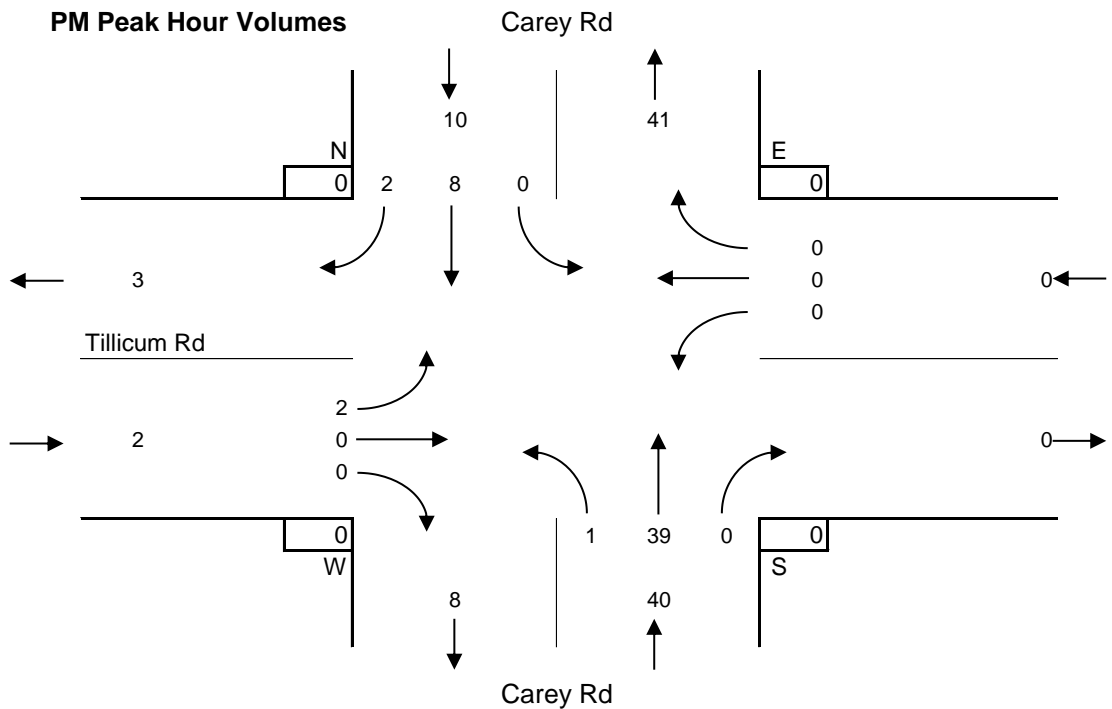
Total	0	23	3	26	3	66	0	69	8	0	1	9	0	0	0	0	104							74
Avg Hr	0	8	1	9	1	22	0	23	3	0	0	3	0	0	0	0	35							

Peak hour of the intersection

Pk Hr	0	8	2	10	1	39	0	40	2	0	0	2	0	0	0	0	52*							41
15x4	0	16	8	16	4	48	0	52	8	0	0	8	0	0	0	0	56+							56
PHF	n/a	0.50	0.25	0.63	0.25	0.81	n/a	0.77	0.25	n/a	n/a	0.25	n/a	n/a	n/a	n/a	0.93							0.73

Peak hour of conflicting volumes for the intersection

Pk Hr	0	8	2	10	1	39	0	40	2	0	0	2	0	0	0	0	52*							41
15x4	0	16	8	16	4	48	0	52	8	0	0	8	0	0	0	0	56+							56
PHF	n/a	0.50	0.25	0.63	0.25	0.81	n/a	0.77	0.25	n/a	n/a	0.25	n/a	n/a	n/a	n/a	0.93							0.73



Entire Survey Period

5 Hours

	Carey Rd				Carey Rd				Tillicum Rd				EAST Approach				Total Volume					
	NORTH Approach				SOUTH Approach				WEST Approach									N	S	W	E	
	Left	Thru	Right	Total	Left	Thru	Right	Total	Left	Thru	Right	Total	Left	Thru	Right	Total						
Total	0	78	9	87	5	76	0	81	10	0	3	13	0	0	0	0	0	181	0	0	0	0
Avg Hr	0	16	2	17	1	15	0	16	2	0	1	3	0	0	0	0	0	36	0	0	0	0

AM Peak Period

2 Hours

	Carey Rd				Carey Rd				Tillicum Rd				EAST Approach				Total Volume				
	NORTH Approach				SOUTH Approach				WEST Approach									N	S	W	E
	Left	Thru	Right	Total	Left	Thru	Right	Total	Left	Thru	Right	Total	Left	Thru	Right	Total					
Totals	0	55	6	61	2	10	0	12	2	0	2	4	0	0	0	0	77	0	0	0	0
Avg Hr	0	28	3	31	1	5	0	6	1	0	1	2	0	0	0	0	39	0	0	0	0

MD Peak Period

Hours

	Carey Rd				Carey Rd				Tillicum Rd				EAST Approach				Total Volume					
	NORTH Approach				SOUTH Approach				WEST Approach									N	S	W	E	
	Left	Thru	Right	Total	Left	Thru	Right	Total	Left	Thru	Right	Total	Left	Thru	Right	Total						
Total																						
Avg Hr																						

PM Peak Period

3 Hours

	Carey Rd				Carey Rd				Tillicum Rd				EAST Approach				Total Volume				
	NORTH Approach				SOUTH Approach				WEST Approach									N	S	W	E
	Left	Thru	Right	Total	Left	Thru	Right	Total	Left	Thru	Right	Total	Left	Thru	Right	Total					
Totals	0	23	3	26	3	66	0	69	8	0	1	9	0	0	0	0	104	0	0	0	0
Avg Hr	0	8	1	9	1	22	0	23	3	0	0	3	0	0	0	0	35	0	0	0	0

