

Burnside Road @ Seaton Street

Tuesday, March 13, 2018

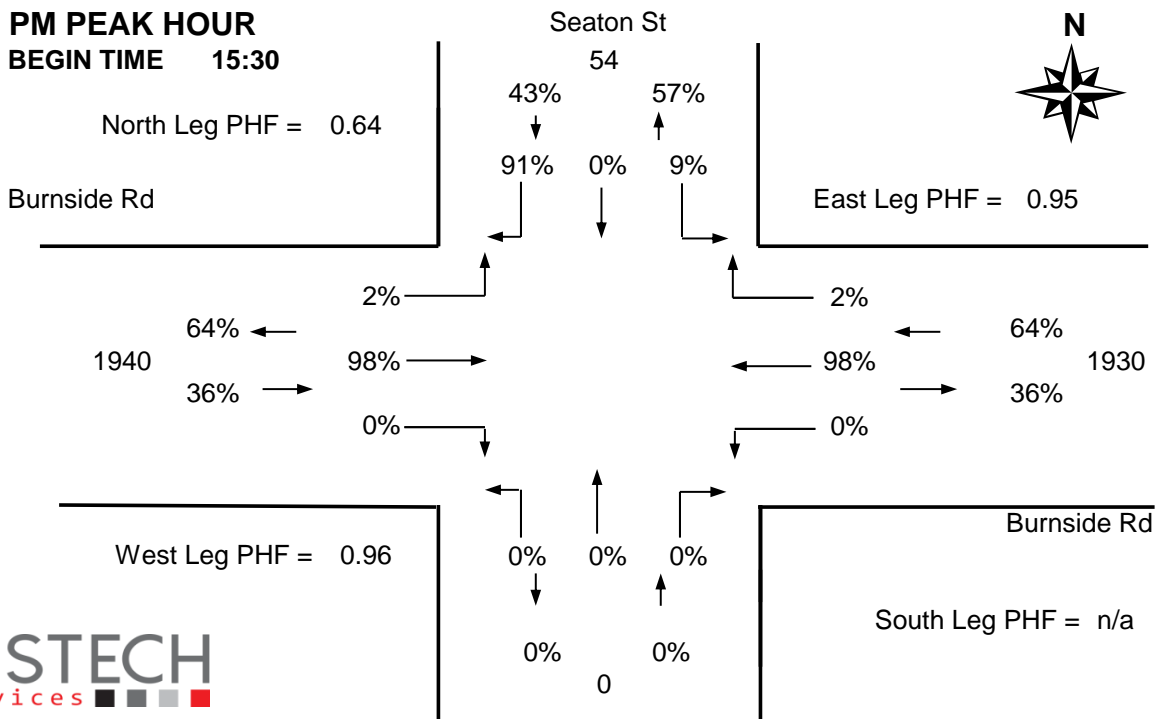
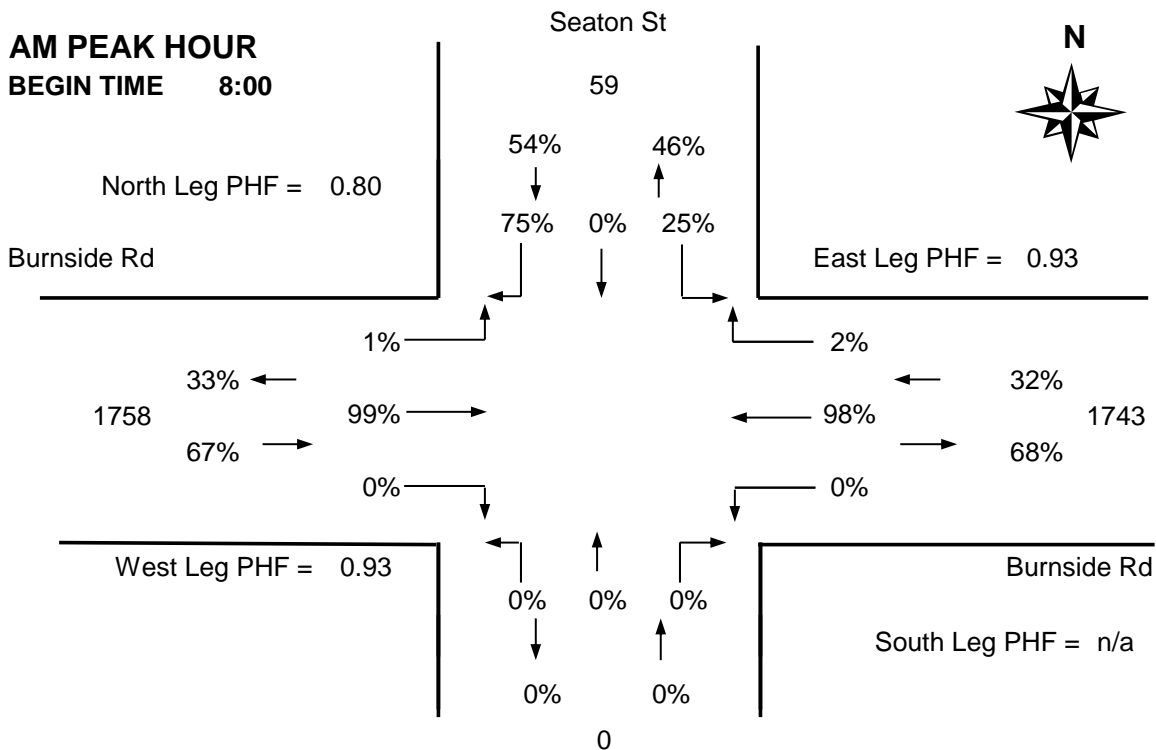


The data presented here is for information purposes only and should not be considered authoritative for construction, geotechnical, engineering, navigational, legal, or other site-specific uses. The information shared is owned by the Transportation Division of the Engineering Department at the District of Saanich. Accuracy is not guaranteed.

DISTRICT OF SAANICH 2018 TRAFFIC COUNTS

Major Route: Burnside Road
Minor Route: Seaton Street
Date: Tuesday, March 13, 2018
Filename: Burnside@Seaton-Mar13-2018.xls

Station #: TIN001018
Intersection Type: 3-leg north approach
East/West Route: Burnside Road
Weather: Cloudy and dry



DISTRICT OF SAANICH 2018 TRAFFIC COUNTS

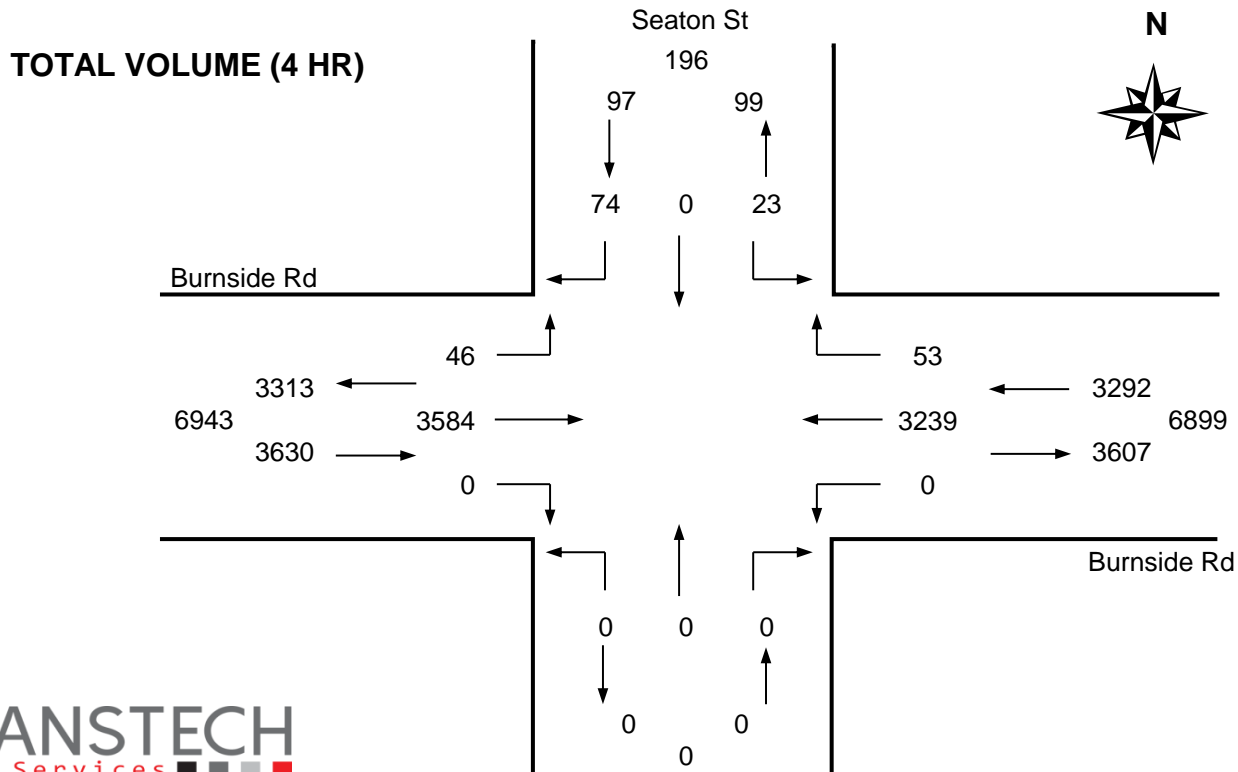
Major Route: Burnside Road
Minor Route: Seaton Street
Date: Tuesday, March 13, 2018
Filename: Burnside@Seaton-Mar13-2018.xls

Station #: TIN001018
Intersection Type: 3-leg north approach
East/West Route: Burnside Road
Weather: Cloudy and dry

Comments:

Vehicle Data

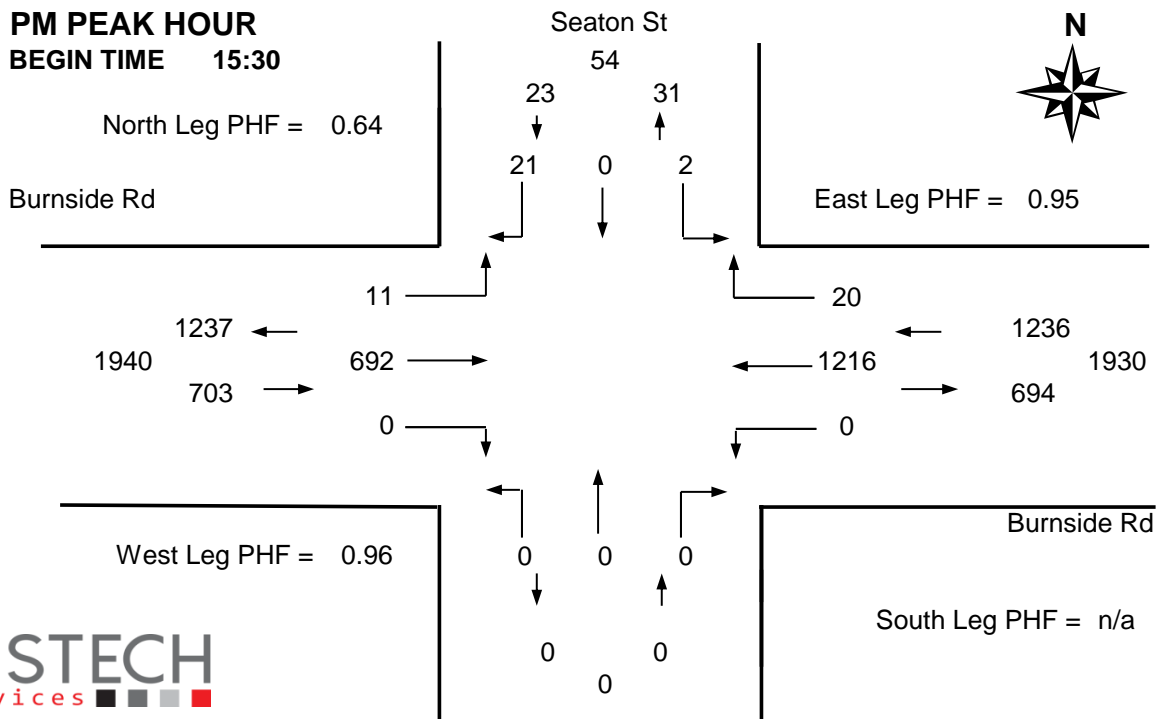
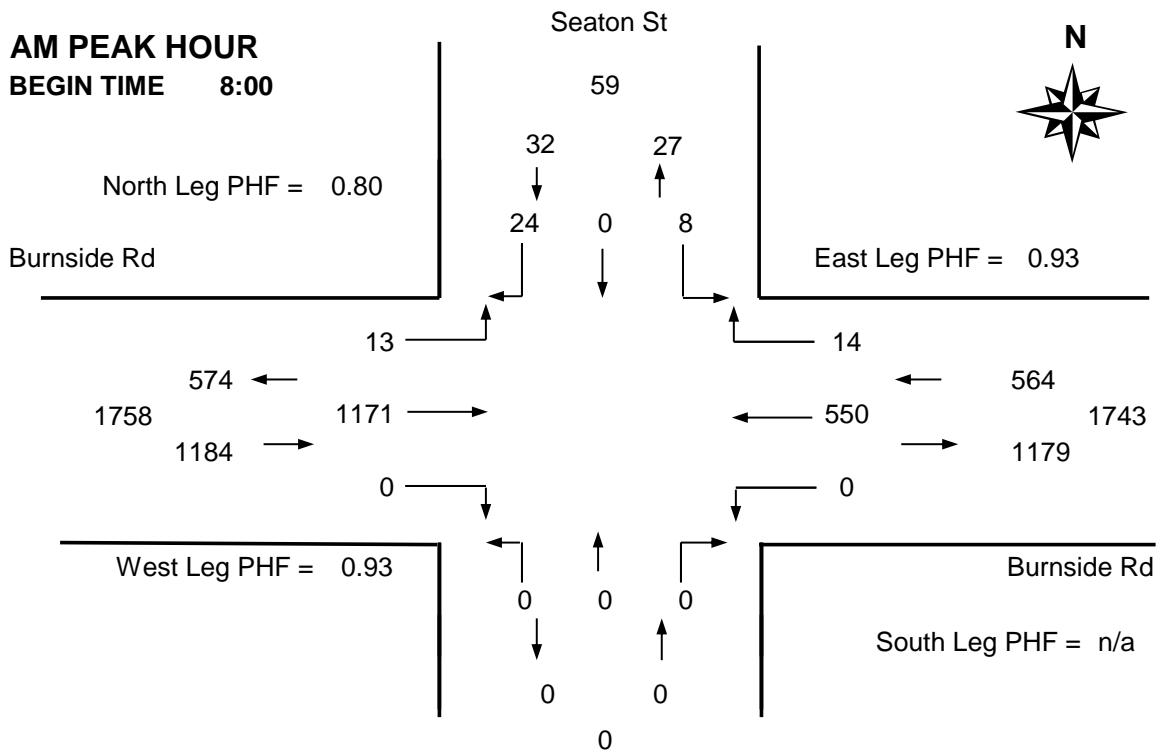
Time Period Starting	Seaton St						Burnside Rd			Burnside Rd			15 Min Total	Hourly Total	Pedestrians			
	From North			From South			From West			From East					N	S	W	E
	Left	Thru	Right	Left	Thru	Right	Left	Thru	Right	Left	Thru	Right						
7:30	1		1				2	276			80	2	362	-	0		6	0
7:45	1		1				0	312			120	2	436	-	7		11	0
8:00	2		3				1	283			137	0	426 *	-	5		8	0
8:15	2		8				2	283			136	7	438 *	1662	3		4	0
8:30	2		8				3	294			146	5	458 +	1758	12		37	0
8:45	2		5				7	311			131	2	458 *	1780	3		20	0
9:00	1		6				3	233			124	3	370	1724	0		3	0
9:15	2		0				0	194			132	3	331	1617	4		6	0
Total	13	0	32	0	0	0	18	2186	0	0	1006	24	3279	-	34	0	95	0
Pk Hr	8	0	24	0	0	0	13	1171	0	0	550	14	1780 *	-	23	0	69	0
Pk Hr Factor	1.00	n/a	0.75	n/a	n/a	n/a	0.46	0.94	n/a	n/a	0.94	0.50	0.97	* = Peak hour + = Peak 15 minutes				
	0.80			n/a			0.93			0.93								
15:30	0		6				3	180			291	6	486 *	-	2		0	0
15:45	0		3				1	171			283	6	464 *	-	4		9	0
16:00	2		7				4	179			323	1	516 +	-	1		7	0
16:15	0		5				3	162			319	7	496 *	1962	2		7	0
16:30	2		6				2	176			290	4	480	1956	2		8	0
16:45	2		1				3	160			230	3	399	1891	1		9	0
17:00	2		5				7	204			215	1	434	1809	2		5	0
17:15	2		9				5	166			282	1	465	1778	1		2	0
Total	10	0	42	0	0	0	28	1398	0	0	2233	29	3740	-	15	0	47	0
Pk Hr	2	0	21	0	0	0	11	692	0	0	1216	20	1962 *	-	9	0	23	0
Pk Hr Factor	0.25	n/a	0.75	n/a	n/a	n/a	0.69	0.96	n/a	n/a	0.94	0.71	0.95					
	0.64			n/a			0.96			0.95								



DISTRICT OF SAANICH 2018 TRAFFIC COUNTS

Major Route: Burnside Road
Minor Route: Seaton Street
Date: Tuesday, March 13, 2018
Filename: Burnside@Seaton-Mar13-2018.xls

Station #: TIN001018
Intersection Type: 3-leg north approach
East/West Route: Burnside Road
Weather: Cloudy and dry



DISTRICT OF SAANICH 2018 TRAFFIC COUNTS

Major Route: Burnside Road
Minor Route: Seaton Street
Date: Tuesday, March 13, 2018
Filename: Burnside@Seaton-Mar13-2018.xls

Station #: TIN001018
Intersection Type: 3-leg north approach
East/West Route: Burnside Road
Weather: Cloudy and dry

Comments:

Bicycle Data

Time Period Starting	Seaton St						Burnside Rd			Burnside Rd			15 Min Total	Hourly Total
	From North			From South			From West			From East				
	Left	Thru	Right	Left	Thru	Right	Left	Thru	Right	Left	Thru	Right		
7:30	0		1				1	3			3	0	8 +	-
7:45	0		0				0	0			1	0	1 *	-
8:00	0		0				0	0			2	0	2 *	-
8:15	0		0				0	2			1	0	3 *	14
8:30	0		0				0	1			0	0	1	7
8:45	1		0				0	0			0	0	1	7
9:00	0		0				0	0			0	0	0	5
9:15	0		0				0	0			0	0	0	2
Total	1	0	1	0	0	0	1	6	0	0	7	0	16	-
Pk Hr	0	0	1	0	0	0	1	5	0	0	7	0	14 *	-
15x4	0	0	4	0	0	0	4	12	0	0	12	0	32 +	-

15:30	0		2				0	1			1	0	4 +	-
15:45	0		0				0	0			3	0	3 *	-
16:00	1		1				0	2			0	0	4 *	-
16:15	0		1				0	0			0	1	2 *	13
16:30	0		0				1	0			0	0	1	10
16:45	0		0				0	0			0	0	0	7
17:00	0		0				0	0			0	0	0	3
17:15	0		0				0	0			0	0	0	1
Total	1	0	4	0	0	0	1	3	0	0	4	1	14	-
Pk Hr	1	0	4	0	0	0	0	3	0	0	4	1	13 *	-
15x4	4	0	8	0	0	0	0	8	0	0	12	4	16 +	-

4 Hr	2	0	5	0	0	0	2	9	0	0	11	1	30	60
-------------	----------	----------	----------	----------	----------	----------	----------	----------	----------	----------	-----------	----------	-----------	-----------

PEAK HOUR SUMMARY

