



Major Road: BURNSIDE RD W
Minor Road: WILKINSON RD
Municipality: District of Saanich
File Name: Burnside Rd and Wilkinson Rd - November 2024
Location #: TIN001347
Count ID:
Date: November 7, 2024
Day-of-week: Thursday

Intersection Type: 3-leg
Signalized: No
Weather: Sunny, 13°

Vehicle Classification: Car, Trucks, Pedestrian, Bikes

Time of Day	Start	End	Duration
AM	07:30	09:30	02:00
MD	-	-	-
PM	14:00	18:00	04:00
Total	07:30	18:00	06:00

Notes

Comments

Burnside Rd W and Wilkinson Rd - TMC

Thu Nov 7, 2024

Full Length (7:30 AM-9:30 AM, 2 PM-6 PM)

All Classes (Motorcycles, Lights, Single-Unit Trucks, Articulated Trucks, Buses, Pedestrians, Bicycles on Road, Bicycles on Crosswalk)

All Movements

ID: 1246272, Location: 48.465371, -123.415842,

Site Code: TIN001347



McElhanney

Provided by: McElhanney Kamloops
970 McMaster Way, 310, Kamloops, BC, V2C 6K2, CA

Leg Direction	Burnside Rd W Eastbound					Burnside Rd W Westbound					Sidewalk Only Northbound		Wilkinson Rd Southbound					Int
	L	T	U	App	Ped*	T	R	U	App	Ped*	App	Ped*	L	R	U	App	Ped*	
2024-11-07 7:30AM	3	104	0	107	2	23	4	0	27	0	0	1	34	1	0	35	1	169
7:45AM	4	123	0	127	1	29	5	0	34	0	0	2	23	6	0	29	0	190
Hourly Total	7	227	0	234	3	52	9	0	61	0	0	3	57	7	0	64	1	359
8:00AM	8	144	0	152	7	26	10	0	36	0	0	3	26	3	0	29	2	217
8:15AM	2	152	0	154	8	31	13	0	44	0	0	8	27	9	0	36	0	234
8:30AM	11	88	1	100	0	35	18	0	53	0	0	4	16	4	0	20	0	173
8:45AM	5	61	0	66	2	68	13	0	81	0	0	3	12	10	0	22	0	169
Hourly Total	26	445	1	472	17	160	54	0	214	0	0	18	81	26	0	107	2	793
9:00AM	2	49	0	51	0	32	4	0	36	0	0	0	11	3	0	14	0	101
9:15AM	3	57	0	60	0	23	8	0	31	0	0	0	12	5	0	17	1	108
Hourly Total	5	106	0	111	0	55	12	0	67	0	0	0	23	8	0	31	1	209
2:00PM	2	54	0	56	1	38	11	0	49	0	0	1	12	8	0	20	0	125
2:15PM	6	52	0	58	1	46	6	0	52	0	0	2	9	5	0	14	0	124
2:30PM	3	56	0	59	0	45	13	0	58	0	0	1	13	1	0	14	0	131
2:45PM	8	67	0	75	0	57	19	0	76	0	0	4	12	8	0	20	0	171
Hourly Total	19	229	0	248	2	186	49	0	235	0	0	8	46	22	0	68	0	551
3:00PM	5	67	0	72	7	68	18	0	86	0	0	11	19	6	0	25	0	183
3:15PM	1	43	0	44	12	98	25	0	123	0	0	13	8	6	0	14	1	181
3:30PM	6	90	0	96	5	68	16	0	84	0	0	7	13	3	0	16	1	196
3:45PM	6	64	0	70	1	59	17	0	76	0	0	1	13	7	0	20	3	166
Hourly Total	18	264	0	282	25	293	76	0	369	0	0	32	53	22	0	75	5	726
4:00PM	4	66	0	70	2	88	17	0	105	0	0	4	11	10	0	21	0	196
4:15PM	9	66	0	75	2	68	18	0	86	0	0	4	12	7	0	19	0	180
4:30PM	8	67	0	75	1	82	21	0	103	0	0	4	6	7	0	13	0	191
4:45PM	2	43	0	45	7	82	17	0	99	0	0	5	14	3	0	17	0	161
Hourly Total	23	242	0	265	12	320	73	0	393	0	0	17	43	27	0	70	0	728
5:00PM	6	51	0	57	1	68	18	0	86	0	0	2	12	10	0	22	1	165
5:15PM	4	43	0	47	0	90	22	0	112	0	0	1	11	6	0	17	0	176
5:30PM	7	40	0	47	1	73	12	0	85	1	0	3	5	6	0	11	1	143
5:45PM	5	39	0	44	0	67	8	0	75	0	0	0	12	3	0	15	0	134
Hourly Total	22	173	0	195	2	298	60	0	358	1	0	6	40	25	0	65	2	618
Total	120	1686	1	1807	61	1364	333	0	1697	1	0	84	343	137	0	480	11	3984
% Approach	6.6%	93.3%	0.1%	-	-	80.4%	19.6%	0%	-	-	-	-	71.5%	28.5%	0%	-	-	-
% Total	3.0%	42.3%	0%	45.4%	-	34.2%	8.4%	0%	42.6%	-	0%	-	8.6%	3.4%	0%	12.0%	-	-
Motorcycles	1	14	0	15	-	10	7	0	17	-	0	-	2	1	0	3	-	35
% Motorcycles	0.8%	0.8%	0%	0.8%	-	0.7%	2.1%	0%	1.0%	-	-	-	0.6%	0.7%	0%	0.6%	-	0.9%
Lights	115	1636	1	1752	-	1327	310	0	1637	-	0	-	323	130	0	453	-	3842
% Lights	95.8%	97.0%	100%	97.0%	-	97.3%	93.1%	0%	96.5%	-	-	-	94.2%	94.9%	0%	94.4%	-	96.4%
Single-Unit Trucks	1	12	0	13	-	8	4	0	12	-	0	-	2	1	0	3	-	28
% Single-Unit Trucks	0.8%	0.7%	0%	0.7%	-	0.6%	1.2%	0%	0.7%	-	-	-	0.6%	0.7%	0%	0.6%	-	0.7%
Articulated Trucks	0	0	0	0	-	0	0	0	0	-	0	-	0	0	0	0	-	0
% Articulated Trucks	0%	0%	0%	0%	-	0%	0%	0%	0%	-	-	-	0%	0%	0%	0%	-	0%
Buses	1	13	0	14	-	14	10	0	24	-	0	-	9	3	0	12	-	50
% Buses	0.8%	0.8%	0%	0.8%	-	1.0%	3.0%	0%	1.4%	-	-	-	2.6%	2.2%	0%	2.5%	-	1.3%
Bicycles on Road	2	11	0	13	-	5	2	0	7	-	0	-	7	2	0	9	-	29
% Bicycles on Road	1.7%	0.7%	0%	0.7%	-	0.4%	0.6%	0%	0.4%	-	-	-	2.0%	1.5%	0%	1.9%	-	0.7%
Pedestrians	-	-	-	-	58	-	-	-	-	0	-	73	-	-	-	-	-	7
% Pedestrians	-	-	-	-	95.1%	-	-	-	-	0%	-	86.9%	-	-	-	-	-	63.6%
Bicycles on Crosswalk	-	-	-	-	3	-	-	-	-	1	-	11	-	-	-	-	-	4
% Bicycles on Crosswalk	-	-	-	-	4.9%	-	-	-	-	100%	-	13.1%	-	-	-	-	-	36.4%

*Pedestrians and Bicycles on Crosswalk. L: Left, R: Right, T: Thru, U: U-Turn

Burnside Rd W and Wilkinson Rd - TMC

Thu Nov 7, 2024

Full Length (7:30 AM-9:30 AM, 2 PM-6 PM)

All Classes (Motorcycles, Lights, Single-Unit Trucks, Articulated Trucks, Buses, Pedestrians, Bicycles on Road, Bicycles on Crosswalk)

All Movements

ID: 1246272, Location: 48.465371, -123.415842,

Site Code: TIN001347



McElhanney

Provided by: McElhanney Kamloops
970 McMaster Way, 310, Kamloops, BC, V2C 6K2, CA

[N] Wilkinson Rd

Total: 933

In: 480 Out: 453

137
343

10 1

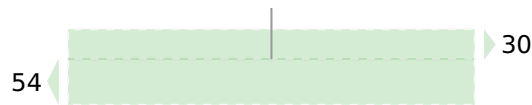
[W] Burnside Rd W

Total: 3309
In: 1807 Out: 1502

36
1
120
1686
25

333
1364

Out: 2029 In: 1697
Total: 3726
[E] Burnside Rd W



[S] Sidewalk Only

Burnside Rd W and Wilkinson Rd - TMC

Thu Nov 7, 2024

AM Peak (7:45 AM - 8:45 AM) - Overall Peak Hour

All Classes (Motorcycles, Lights, Single-Unit Trucks, Articulated Trucks, Buses, Pedestrians, Bicycles on Road, Bicycles on Crosswalk)

All Movements

ID: 1246272, Location: 48.465371, -123.415842,

Site Code: TIN001347



McElhanney

Provided by: McElhanney Kamloops
970 McMaster Way, 310, Kamloops, BC, V2C 6K2, CA

Leg Direction	Burnside Rd W Eastbound					Burnside Rd W Westbound					Sidewalk Only Northbound		Wilkinson Rd Southbound					Int
	L	T	U	App	Ped*	T	R	U	App	Ped*	App	Ped*	L	R	U	App	Ped*	
2024-11-07 7:45AM	4	123	0	127	1	29	5	0	34	0	0	2	23	6	0	29	0	190
8:00AM	8	144	0	152	7	26	10	0	36	0	0	3	26	3	0	29	2	217
8:15AM	2	152	0	154	8	31	13	0	44	0	0	8	27	9	0	36	0	234
8:30AM	11	88	1	100	0	35	18	0	53	0	0	4	16	4	0	20	0	173
Total	25	507	1	533	16	121	46	0	167	0	0	17	92	22	0	114	2	814
% Approach	4.7%	95.1%	0.2%	-	-	72.5%	27.5%	0%	-	-	-	-	80.7%	19.3%	0%	-	-	-
% Total	3.1%	62.3%	0.1%	65.5%	-	14.9%	5.7%	0%	20.5%	-	0%	-	11.3%	2.7%	0%	14.0%	-	-
PHF	0.568	0.840	0.250	0.872	-	0.864	0.639	-	0.788	-	-	-	0.875	0.611	-	0.807	-	0.877
Motorcycles	0	2	0	2	-	0	3	0	3	-	0	-	0	0	0	0	-	5
% Motorcycles	0%	0.4%	0%	0.4%	-	0%	6.5%	0%	1.8%	-	-	-	0%	0%	0%	0%	-	0.6%
Lights	24	495	1	520	-	117	40	0	157	-	0	-	88	21	0	109	-	786
% Lights	96.0%	97.6%	100%	97.6%	-	96.7%	87.0%	0%	94.0%	-	-	-	95.7%	95.5%	0%	95.6%	-	96.6%
Single-Unit Trucks	0	3	0	3	-	2	2	0	4	-	0	-	1	0	0	1	-	8
% Single-Unit Trucks	0%	0.6%	0%	0.6%	-	1.7%	4.3%	0%	2.4%	-	-	-	1.1%	0%	0%	0.9%	-	1.0%
Articulated Trucks	0	0	0	0	-	0	0	0	0	-	0	-	0	0	0	0	-	0
% Articulated Trucks	0%	0%	0%	0%	-	0%	0%	0%	0%	-	-	-	0%	0%	0%	0%	-	0%
Buses	1	4	0	5	-	2	1	0	3	-	0	-	2	1	0	3	-	11
% Buses	4.0%	0.8%	0%	0.9%	-	1.7%	2.2%	0%	1.8%	-	-	-	2.2%	4.5%	0%	2.6%	-	1.4%
Bicycles on Road	0	3	0	3	-	0	0	0	0	-	0	-	1	0	0	1	-	4
% Bicycles on Road	0%	0.6%	0%	0.6%	-	0%	0%	0%	0%	-	-	-	1.1%	0%	0%	0.9%	-	0.5%
Pedestrians	-	-	-	-	16	-	-	-	-	0	-	14	-	-	-	-	-	2
% Pedestrians	-	-	-	-	100%	-	-	-	-	-	-	82.4%	-	-	-	-	-	100%
Bicycles on Crosswalk	-	-	-	-	0	-	-	-	-	0	-	3	-	-	-	-	-	0
% Bicycles on Crosswalk	-	-	-	-	0%	-	-	-	-	-	-	17.6%	-	-	-	-	-	0%

*Pedestrians and Bicycles on Crosswalk. L: Left, R: Right, T: Thru, U: U-Turn

Burnside Rd W and Wilkinson Rd - TMC

Thu Nov 7, 2024

AM Peak (7:45 AM - 8:45 AM) - Overall Peak Hour

All Classes (Motorcycles, Lights, Single-Unit Trucks, Articulated Trucks, Buses, Pedestrians, Bicycles on Road, Bicycles on Crosswalk)

All Movements

ID: 1246272, Location: 48.465371, -123.415842,

Site Code: TIN001347



McElhanney

Provided by: McElhanney Kamloops
970 McMaster Way, 310, Kamloops, BC, V2C 6K2, CA

[N] Wilkinson Rd

Total: 185


In: 114 Out: 71

22 92

2

[W] Burnside Rd W

Total: 677
In: 533 Out: 144



[S] Sidewalk Only

Burnside Rd W and Wilkinson Rd - TMC

Thu Nov 7, 2024

PM Peak (3:15 PM - 4:15 PM)

All Classes (Motorcycles, Lights, Single-Unit Trucks, Articulated Trucks, Buses, Pedestrians, Bicycles on Road, Bicycles on Crosswalk)

All Movements

ID: 1246272, Location: 48.465371, -123.415842,

Site Code: TIN001347



McElhanney

Provided by: McElhanney Kamloops
970 McMaster Way, 310, Kamloops, BC, V2C 6K2, CA

Leg Direction	Burnside Rd W Eastbound					Burnside Rd W Westbound					Sidewalk Only Northbound		Wilkinson Rd Southbound					
Time	L	T	U	App	Ped*	T	R	U	App	Ped*	App	Ped*	L	R	U	App	Ped*	Int
2024-11-07 3:15PM	1	43	0	44	12	98	25	0	123	0	0	13	8	6	0	14	1	181
3:30PM	6	90	0	96	5	68	16	0	84	0	0	7	13	3	0	16	1	196
3:45PM	6	64	0	70	1	59	17	0	76	0	0	1	13	7	0	20	3	166
4:00PM	4	66	0	70	2	88	17	0	105	0	0	4	11	10	0	21	0	196
Total	17	263	0	280	20	313	75	0	388	0	0	25	45	26	0	71	5	739
% Approach	6.1%	93.9%	0%	-	-	80.7%	19.3%	0%	-	-	-	-	63.4%	36.6%	0%	-	-	-
% Total	2.3%	35.6%	0%	37.9%	-	42.4%	10.1%	0%	52.5%	-	0%	-	6.1%	3.5%	0%	9.6%	-	-
PHF	0.667	0.736	-	0.732	-	0.796	0.740	-	0.785	-	-	-	0.846	0.650	-	0.833	-	0.946
Motorcycles	0	6	0	6	-	3	2	0	5	-	0	-	0	0	0	0	-	11
% Motorcycles	0%	2.3%	0%	2.1%	-	1.0%	2.7%	0%	1.3%	-	-	-	0%	0%	0%	0%	-	1.5%
Lights	16	252	0	268	-	306	69	0	375	-	0	-	43	26	0	69	-	712
% Lights	94.1%	95.8%	0%	95.7%	-	97.8%	92.0%	0%	96.6%	-	-	-	95.6%	100%	0%	97.2%	-	96.3%
Single-Unit Trucks	0	0	0	0	-	0	0	0	0	-	0	-	0	0	0	0	-	0
% Single-Unit Trucks	0%	0%	0%	0%	-	0%	0%	0%	0%	-	-	-	0%	0%	0%	0%	-	0%
Articulated Trucks	0	0	0	0	-	0	0	0	0	-	0	-	0	0	0	0	-	0
% Articulated Trucks	0%	0%	0%	0%	-	0%	0%	0%	0%	-	-	-	0%	0%	0%	0%	-	0%
Buses	0	4	0	4	-	3	3	0	6	-	0	-	1	0	0	1	-	11
% Buses	0%	1.5%	0%	1.4%	-	1.0%	4.0%	0%	1.5%	-	-	-	2.2%	0%	0%	1.4%	-	1.5%
Bicycles on Road	1	1	0	2	-	1	1	0	2	-	0	-	1	0	0	1	-	5
% Bicycles on Road	5.9%	0.4%	0%	0.7%	-	0.3%	1.3%	0%	0.5%	-	-	-	2.2%	0%	0%	1.4%	-	0.7%
Pedestrians	-	-	-	-	18	-	-	-	-	0	-	23	-	-	-	-	-	3
% Pedestrians	-	-	-	-	90.0%	-	-	-	-	-	-	92.0%	-	-	-	-	-	60.0%
Bicycles on Crosswalk	-	-	-	-	2	-	-	-	-	0	-	2	-	-	-	-	-	2
% Bicycles on Crosswalk	-	-	-	-	10.0%	-	-	-	-	-	-	8.0%	-	-	-	-	-	40.0%

* Pedestrians and Bicycles on Crosswalk. L: Left, R: Right, T: Thru, U: U-Turn

Burnside Rd W and Wilkinson Rd - TMC

Thu Nov 7, 2024

PM Peak (3:15 PM - 4:15 PM)

All Classes (Motorcycles, Lights, Single-Unit Trucks, Articulated Trucks, Buses, Pedestrians, Bicycles on Road, Bicycles on Crosswalk)

All Movements

ID: 1246272, Location: 48.465371, -123.415842,

Site Code: TIN001347



McElhanney

Provided by: McElhanney Kamloops
970 McMaster Way, 310, Kamloops, BC, V2C 6K2, CA

[N] Wilkinson Rd

Total: 163

In: 71 Out: 92

26 45

5

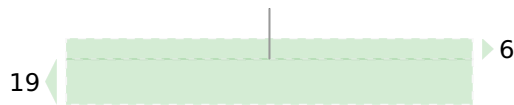
[W] Burnside Rd W

Total: 619
In: 280 Out: 339

15
17
263
5

75
313

Out: 308 In: 388
Total: 696
[E] Burnside Rd W



[S] Sidewalk Only