



Major Road: ADMIRALS ROAD
Minor Road: ESSON RD
Municipality: District of Saanich
File Name: Admirals Road And Esson Road - March 2023.xlsx
Location #: TIN001092
Count ID: 2023002
Date: March 2, 2023
Day-of-week: Thursday

Intersection Type: 3-leg
Signalized: No
Weather: Scattered showers, Partly cloudy, 9°

Vehicle Classification: Car, Trucks, Pedestrian, Bikes

Time of Day	Start	End	Duration
AM	07:30	09:30	02:00
MD	-	-	-
PM	14:00	18:00	04:00
Total	07:30	18:00	06:00

Notes

Comments

Admirals Road And Esson Road - March 2023

- TMC

Thu Mar 2, 2023

Full Length (2 PM-6 PM, 7:30 AM-9:30 AM)

All Classes (Motorcycles, Lights, Single-Unit Trucks, Articulated Trucks, Buses, Pedestrians, Bicycles on Road, Bicycles on Crosswalk)

All Movements

ID: 1045630, Location: 48.458691, -123.408154,

Site Code: TIN001092



McElhanney

Provided by: McElhanney Kamloops
710 Laval Crescent, Kamloops, BC, V2C5P3, CA

Leg Direction	Admirals Rd Southbound					Sidewalk Only Westbound		Admirals Rd Northbound					Esson Rd Eastbound					
Time	R	T	U	App	Ped*	App	Ped*	T	L	U	App	Ped*	R	L	U	App	Ped*	Int
2023-03-02 7:30AM	1	104	0	105	0	0	0	125	4	0	129	0	5	5	0	10	1	244
7:45AM	1	108	0	109	0	0	2	164	1	0	165	0	2	3	0	5	0	279
Hourly Total	2	212	0	214	0	0	2	289	5	0	294	0	7	8	0	15	1	523
8:00AM	2	100	0	102	1	0	0	164	2	0	166	0	2	5	0	7	1	275
8:15AM	2	115	0	117	0	0	0	173	2	0	175	0	3	7	0	10	1	302
8:30AM	3	122	0	125	0	0	0	134	7	0	141	0	2	5	0	7	0	273
8:45AM	2	141	0	143	0	0	0	123	0	0	123	0	3	5	0	8	1	274
Hourly Total	9	478	0	487	1	0	0	594	11	0	605	0	10	22	0	32	3	1124
9:00AM	3	102	0	105	0	0	0	88	4	0	92	0	3	2	0	5	1	202
9:15AM	2	96	0	98	0	0	4	90	0	0	90	1	2	2	0	4	0	192
9:30AM	0	0	0	0	0	0	0	0	0	0	0	0	0	0	0	0	0	0
Hourly Total	5	198	0	203	0	0	4	178	4	0	182	1	5	4	0	9	1	394
2:00PM	5	96	0	101	0	0	0	131	7	0	138	0	2	4	0	6	0	245
2:15PM	1	107	0	108	0	0	1	167	1	0	168	0	3	4	0	7	0	283
2:30PM	4	101	0	105	0	0	0	151	6	0	157	0	4	6	0	10	0	272
2:45PM	5	133	0	138	0	0	2	152	1	0	153	0	4	1	0	5	0	296
Hourly Total	15	437	0	452	0	0	3	601	15	0	616	0	13	15	0	28	0	1096
3:00PM	6	112	0	118	0	0	0	166	2	0	168	0	1	3	0	4	1	290
3:15PM	2	137	0	139	0	0	3	161	3	0	164	0	4	3	0	7	0	310
3:30PM	4	132	0	136	0	0	0	194	3	0	197	0	0	3	0	3	0	336
3:45PM	4	155	0	159	0	0	2	168	3	0	171	0	7	5	0	12	0	342
Hourly Total	16	536	0	552	0	0	5	689	11	0	700	0	12	14	0	26	1	1278
4:00PM	5	141	0	146	0	0	2	152	0	0	152	0	3	5	0	8	0	306
4:15PM	4	135	0	139	0	0	0	176	1	0	177	0	2	3	0	5	0	321
4:30PM	2	115	0	117	0	0	2	174	5	0	179	0	0	1	0	1	0	297
4:45PM	5	138	0	143	0	0	2	191	4	0	195	0	1	6	0	7	0	345
Hourly Total	16	529	0	545	0	0	6	693	10	0	703	0	6	15	0	21	0	1269
5:00PM	5	157	0	162	1	0	3	144	5	0	149	0	5	3	0	8	1	319
5:15PM	3	128	0	131	0	0	0	143	4	1	148	0	2	3	0	5	1	284
5:30PM	3	97	0	100	0	0	0	130	2	0	132	0	0	4	0	4	0	236
5:45PM	4	107	0	111	0	0	2	106	1	0	107	0	3	2	0	5	1	223
Hourly Total	15	489	0	504	1	0	5	523	12	1	536	0	10	12	0	22	3	1062
Total	78	2879	0	2957	2	0	25	3567	68	1	3636	1	63	90	0	153	9	6746
% Approach	2.6%	97.4%	0%	-	-	-	-	98.1%	1.9%	0%	-	-	41.2%	58.8%	0%	-	-	-
% Total	1.2%	42.7%	0%	43.8%	-	0%	-	52.9%	1.0%	0%	53.9%	-	0.9%	1.3%	0%	2.3%	-	-
Motorcycles	0	7	0	7	-	0	-	8	2	0	10	-	0	0	0	0	-	17
% Motorcycles	0%	0.2%	0%	0.2%	-	-	-	0.2%	2.9%	0%	0.3%	-	0%	0%	0%	0%	-	0.3%
Lights	76	2782	0	2858	-	0	-	3446	48	1	3495	-	39	90	0	129	-	6482
% Lights	97.4%	96.6%	0%	96.7%	-	-	-	96.6%	70.6%	100%	96.1%	-	61.9%	100%	0%	84.3%	-	96.1%
Single-Unit Trucks	1	59	0	60	-	0	-	74	0	0	74	-	1	0	0	1	-	135
% Single-Unit Trucks	1.3%	2.0%	0%	2.0%	-	-	-	2.1%	0%	0%	2.0%	-	1.6%	0%	0%	0.7%	-	2.0%
Articulated Trucks	0	16	0	16	-	0	-	18	0	0	18	-	0	0	0	0	-	34
% Articulated Trucks	0%	0.6%	0%	0.5%	-	-	-	0.5%	0%	0%	0.5%	-	0%	0%	0%	0%	-	0.5%
Buses	0	10	0	10	-	0	-	14	0	0	14	-	0	0	0	0	-	24
% Buses	0%	0.3%	0%	0.3%	-	-	-	0.4%	0%	0%	0.4%	-	0%	0%	0%	0%	-	0.4%
Bicycles on Road	1	5	0	6	-	0	-	7	18	0	25	-	23	0	0	23	-	54
% Bicycles on Road	1.3%	0.2%	0%	0.2%	-	-	-	0.2%	26.5%	0%	0.7%	-	36.5%	0%	0%	15.0%	-	0.8%
Pedestrians	-	-	-	-	2	-	24	-	-	-	-	1	-	-	-	-	-	8
% Pedestrians	-	-	-	-	100%	-	96.0%	-	-	-	-	100%	-	-	-	-	-	88.9%

Leg Direction	Admirals Rd Southbound					Sidewalk Only Westbound		Admirals Rd Northbound					Esson Rd Eastbound					
Time	R	T	U	App	Ped*	App	Ped*	T	L	U	App	Ped*	R	L	U	App	Ped*	Int
Bicycles on Crosswalk	-	-	-	-	0	-	1	-	-	-	-	0	-	-	-	-	-	1
% Bicycles on Crosswalk	-	-	-	-	0%	-	4.0%	-	-	-	-	0%	-	-	-	-	-	11.1%

*Pedestrians and Bicycles on Crosswalk. L: Left, R: Right, T: Thru, U: U-Turn

Admirals Road And Esson Road - March 2023

- TMC

Thu Mar 2, 2023

Full Length (2 PM-6 PM, 7:30 AM-9:30 AM)

All Classes (Motorcycles, Lights, Single-Unit Trucks, Articulated Trucks, Buses, Pedestrians, Bicycles on Road, Bicycles on Crosswalk)

All Movements

ID: 1045630, Location: 48.458691, -123.408154,

Site Code: TIN001092



McElhanney

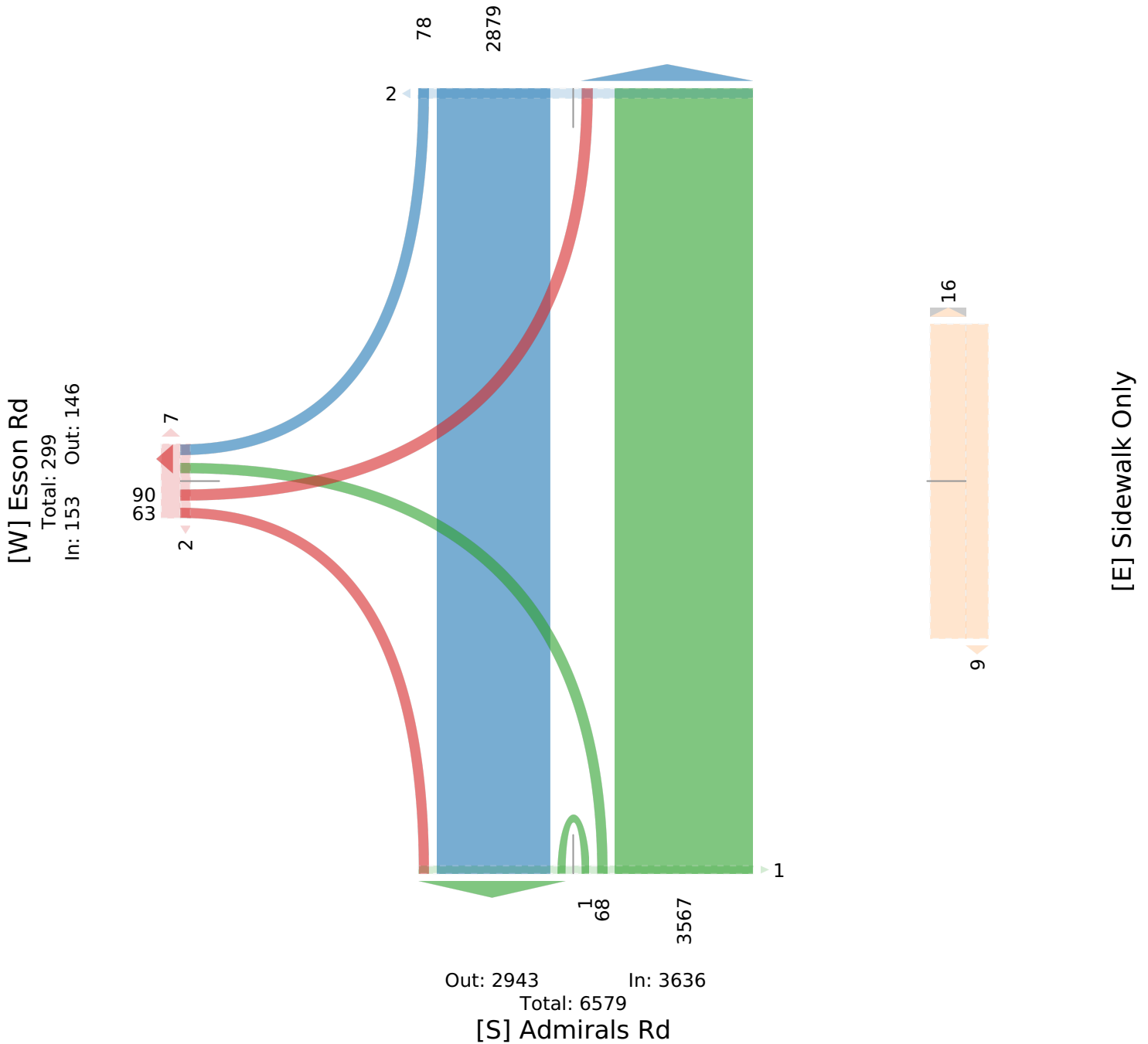
Provided by: McElhanney Kamloops
710 Laval Crescent, Kamloops, BC, V2C5P3, CA

[N] Admirals Rd

Total: 6614

In: 2957

Out: 3657



Admirals Road And Esson Road - March 2023

- TMC

Thu Mar 2, 2023

AM Peak (7:45 AM - 8:45 AM)

All Classes (Motorcycles, Lights, Single-Unit Trucks, Articulated Trucks, Buses, Pedestrians, Bicycles on Road, Bicycles on Crosswalk)

All Movements

ID: 1045630, Location: 48.458691, -123.408154,

Site Code: TIN001092



McElhanney

Provided by: McElhanney Kamloops
710 Laval Crescent, Kamloops, BC, V2C5P3, CA

Leg Direction	Admirals Rd Southbound					Sidewalk Only Westbound		Admirals Rd Northbound					Esson Rd Eastbound					
Time	R	T	U	App	Ped*	App	Ped*	T	L	U	App	Ped*	R	L	U	App	Ped*	Int
2023-03-02 7:45AM	1	108	0	109	0	0	2	164	1	0	165	0	2	3	0	5	0	279
8:00AM	2	100	0	102	1	0	0	164	2	0	166	0	2	5	0	7	1	275
8:15AM	2	115	0	117	0	0	0	173	2	0	175	0	3	7	0	10	1	302
8:30AM	3	122	0	125	0	0	0	134	7	0	141	0	2	5	0	7	0	273
Total	8	445	0	453	1	0	2	635	12	0	647	0	9	20	0	29	2	1129
% Approach	1.8%	98.2%	0%	-	-	-	-	98.1%	1.9%	0%	-	-	31.0%	69.0%	0%	-	-	-
% Total	0.7%	39.4%	0%	40.1%	-	0%	-	56.2%	1.1%	0%	57.3%	-	0.8%	1.8%	0%	2.6%	-	-
PHF	0.875	0.912	-	0.911	-	-	-	0.919	0.400	-	0.920	-	0.625	0.714	-	0.694	-	0.931
Motorcycles	0	2	0	2	-	0	-	0	1	0	1	-	0	0	0	0	-	3
% Motorcycles	0%	0.4%	0%	0.4%	-	-	-	0%	8.3%	0%	0.2%	-	0%	0%	0%	0%	-	0.3%
Lights	7	408	0	415	-	0	-	603	7	0	610	-	5	20	0	25	-	1050
% Lights	87.5%	91.7%	0%	91.6%	-	-	-	95.0%	58.3%	0%	94.3%	-	55.6%	100%	0%	86.2%	-	93.0%
Single-Unit Trucks	0	24	0	24	-	0	-	20	0	0	20	-	0	0	0	0	-	44
% Single-Unit Trucks	0%	5.4%	0%	5.3%	-	-	-	3.1%	0%	0%	3.1%	-	0%	0%	0%	0%	-	3.9%
Articulated Trucks	0	8	0	8	-	0	-	6	0	0	6	-	0	0	0	0	-	14
% Articulated Trucks	0%	1.8%	0%	1.8%	-	-	-	0.9%	0%	0%	0.9%	-	0%	0%	0%	0%	-	1.2%
Buses	0	3	0	3	-	0	-	3	0	0	3	-	0	0	0	0	-	6
% Buses	0%	0.7%	0%	0.7%	-	-	-	0.5%	0%	0%	0.5%	-	0%	0%	0%	0%	-	0.5%
Bicycles on Road	1	0	0	1	-	0	-	3	4	0	7	-	4	0	0	4	-	12
% Bicycles on Road	12.5%	0%	0%	0.2%	-	-	-	0.5%	33.3%	0%	1.1%	-	44.4%	0%	0%	13.8%	-	1.1%
Pedestrians	-	-	-	-	1	-	2	-	-	-	-	0	-	-	-	-	-	2
% Pedestrians	-	-	-	-	100%	-	100%	-	-	-	-	-	-	-	-	-	-	100%
Bicycles on Crosswalk	-	-	-	-	0	-	0	-	-	-	-	0	-	-	-	-	-	0
% Bicycles on Crosswalk	-	-	-	-	0%	-	0%	-	-	-	-	-	-	-	-	-	-	0%

* Pedestrians and Bicycles on Crosswalk. L: Left, R: Right, T: Thru, U: U-Turn

Admirals Road And Esson Road - March 2023

- TMC

Thu Mar 2, 2023

AM Peak (7:45 AM - 8:45 AM)

All Classes (Motorcycles, Lights, Single-Unit Trucks, Articulated Trucks, Buses, Pedestrians, Bicycles on Road, Bicycles on Crosswalk)

All Movements

ID: 1045630, Location: 48.458691, -123.408154,

Site Code: TIN001092



McElhanney

Provided by: McElhanney Kamloops
710 Laval Crescent, Kamloops, BC, V2C5P3, CA

[N] Admirals Rd

Total: 1108

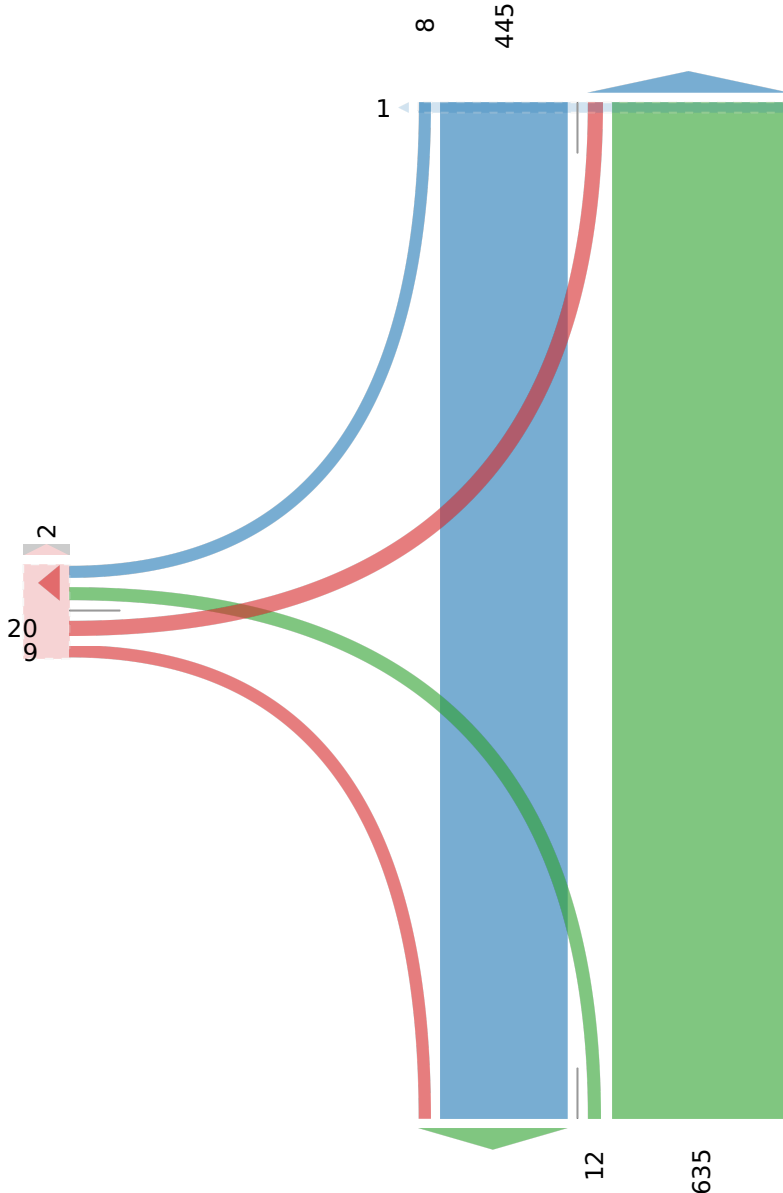
In: 453

Out: 655

[W] Esson Rd

Total: 49

In: 29 Out: 20



[E] Sidewalk Only

Admirals Road And Esson Road - March 2023

- TMC

Thu Mar 2, 2023

PM Peak (3:30 PM - 4:30 PM) - Overall Peak Hour

All Classes (Motorcycles, Lights, Single-Unit Trucks, Articulated Trucks, Buses, Pedestrians, Bicycles on Road, Bicycles on Crosswalk)

All Movements

ID: 1045630, Location: 48.458691, -123.408154,

Site Code: TIN001092



McElhanney

Provided by: McElhanney Kamloops
710 Laval Crescent, Kamloops, BC, V2C5P3, CA

Leg Direction	Admirals Rd Southbound					Sidewalk Only Westbound		Admirals Rd Northbound					Esson Rd Eastbound					
Time	R	T	U	App	Ped*	App	Ped*	T	L	U	App	Ped*	R	L	U	App	Ped*	Int
2023-03-02 3:30PM	4	132	0	136	0	0	0	194	3	0	197	0	0	3	0	3	0	336
3:45PM	4	155	0	159	0	0	2	168	3	0	171	0	7	5	0	12	0	342
4:00PM	5	141	0	146	0	0	2	152	0	0	152	0	3	5	0	8	0	306
4:15PM	4	135	0	139	0	0	0	176	1	0	177	0	2	3	0	5	0	321
Total	17	563	0	580	0	0	4	690	7	0	697	0	12	16	0	28	0	1305
% Approach	2.9%	97.1%	0%	-	-	-	-	99.0%	1.0%	0%	-	-	42.9%	57.1%	0%	-	-	-
% Total	1.3%	43.1%	0%	44.4%	-	0%	-	52.9%	0.5%	0%	53.4%	-	0.9%	1.2%	0%	2.1%	-	-
PHF	0.850	0.908	-	0.912	-	-	-	0.892	0.583	-	0.888	-	0.500	0.800	-	0.650	-	0.957
Motorcycles	0	2	0	2	-	0	-	2	0	0	2	-	0	0	0	0	-	4
% Motorcycles	0%	0.4%	0%	0.3%	-	-	-	0.3%	0%	0%	0.3%	-	0%	0%	0%	0%	-	0.3%
Lights	17	552	0	569	-	0	-	671	7	0	678	-	10	16	0	26	-	1273
% Lights	100%	98.0%	0%	98.1%	-	-	-	97.2%	100%	0%	97.3%	-	83.3%	100%	0%	92.9%	-	97.5%
Single-Unit Trucks	0	7	0	7	-	0	-	10	0	0	10	-	0	0	0	0	-	17
% Single-Unit Trucks	0%	1.2%	0%	1.2%	-	-	-	1.4%	0%	0%	1.4%	-	0%	0%	0%	0%	-	1.3%
Articulated Trucks	0	0	0	0	-	0	-	3	0	0	3	-	0	0	0	0	-	3
% Articulated Trucks	0%	0%	0%	0%	-	-	-	0.4%	0%	0%	0.4%	-	0%	0%	0%	0%	-	0.2%
Buses	0	2	0	2	-	0	-	3	0	0	3	-	0	0	0	0	-	5
% Buses	0%	0.4%	0%	0.3%	-	-	-	0.4%	0%	0%	0.4%	-	0%	0%	0%	0%	-	0.4%
Bicycles on Road	0	0	0	0	-	0	-	1	0	0	1	-	2	0	0	2	-	3
% Bicycles on Road	0%	0%	0%	0%	-	-	-	0.1%	0%	0%	0.1%	-	16.7%	0%	0%	7.1%	-	0.2%
Pedestrians	-	-	-	-	0	-	4	-	-	-	-	0	-	-	-	-	-	0
% Pedestrians	-	-	-	-	-	-	100%	-	-	-	-	-	-	-	-	-	-	-
Bicycles on Crosswalk	-	-	-	-	0	-	0	-	-	-	-	0	-	-	-	-	-	0
% Bicycles on Crosswalk	-	-	-	-	-	-	0%	-	-	-	-	-	-	-	-	-	-	-

* Pedestrians and Bicycles on Crosswalk. L: Left, R: Right, T: Thru, U: U-Turn

Admirals Road And Esson Road - March 2023

- TMC

Thu Mar 2, 2023

PM Peak (3:30 PM - 4:30 PM) - Overall Peak Hour

All Classes (Motorcycles, Lights, Single-Unit Trucks, Articulated Trucks, Buses, Pedestrians, Bicycles on Road, Bicycles on Crosswalk)

All Movements

ID: 1045630, Location: 48.458691, -123.408154,

Site Code: TIN001092



McElhanney

Provided by: McElhanney Kamloops
710 Laval Crescent, Kamloops, BC, V2C5P3, CA

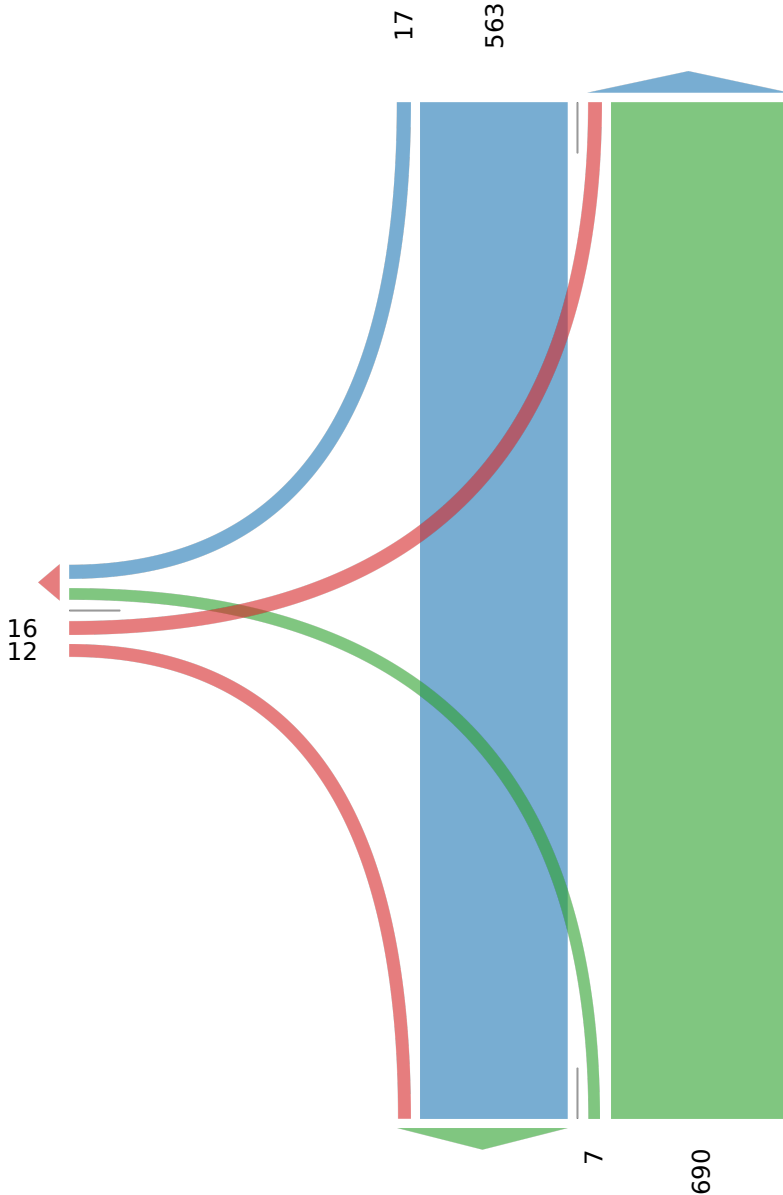
[N] Admirals Rd

Total: 1286

In: 580

Out: 706

[W] Esson Rd
Total: 52
In: 28 Out: 24



[E] Sidewalk Only