














**LEGEND**

- |   |                      |   |                  |   |                            |
|---|----------------------|---|------------------|---|----------------------------|
|  | General Residential  |  | Industrial       |  | Urban Containment Boundary |
|  | Parks And Open Space |  | Institutional    |  | Arterial Highway           |
|  | Golf Course          |  | Rural            |  | Major Road                 |
|  | Commercial           |  | Public Utilities |  | Collector Road             |
|   |                      |   |                  |  | Special Road Design        |

**MAP 16.1  
ROYAL OAK STRUCTURE MAP**

G:\Protect\_Adm\Local Area Plans\Royal Oak\Maps\Current Maps\Royal Oak Structure.ai  
Rev: 01/02/21